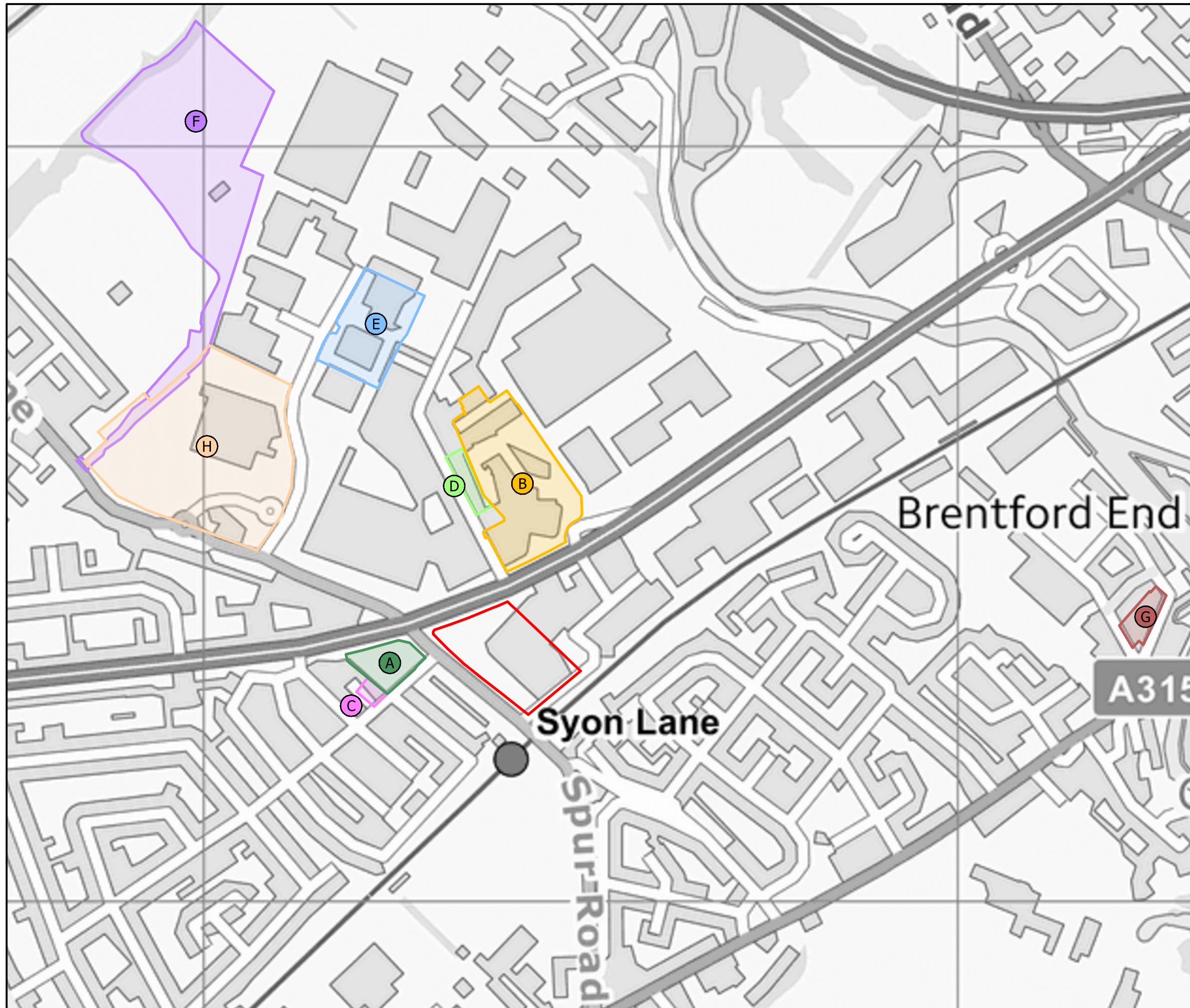


FIGURE 2.1
CUMULATIVE SCHEMES PLAN



The scaling of this drawing cannot be assured

Revision	Date	Drn	Ckd

LEGEND










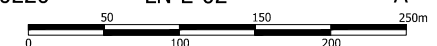
-  Site Boundary
-  Former Syon Gate Service Station, Land at South of Gillette Corner, Great West Road, Isleworth TW7 5NP (Ref: 00505/AF/P28)
-  New Horizons Court, Ryan Drive, Brentford, TW8 9EP (Ref: 02912/A/PA2, APP/F5540/W/16/3165799)
-  891 Great West Road, Isleworth London TW7 5PD (Ref: 00505/891/P4 & 00505/891/P5)
-  4 and 8 Harlequin Avenue, Brentford, TW8 9EW (Ref: 00558/4-8/P1)
-  Sky, Sites 6 & 7, Grant Way, Isleworth TW7 5QD (Ref: 00558/A/P69)
-  Bolder Academy, 1 MacFarlane Lane, Isleworth, TW7 5PN (Ref: 01106/W/P9)
-  1 Commerce Road, Brentford, London TW8 8LE (Ref: 00297/H/P13)
-  Tesco Superstore, Syon Lane, Isleworth, TW7 5NZ

FIGURE 1.2

Project
Syon Lane, Brentford
 Drawing Title
Cumulative Schemes Plan

Date	Scale	Drawn by	Check by
05.06.2020	1:5,000 @ A3	GS	NP
Project No	Drawing No	Revision	
30220	LN-E-02	A	



Town Planning • Master Planning & Urban Design • Architecture •
 Landscape Planning & Design • Infrastructure & Environmental Planning •
 Heritage • Graphic Communication •
 Communications & Engagement • Development Economics

bartonwillmore.co.uk



Offices at Birmingham Bristol Cambridge Cardiff Ebbw Vale Edinburgh Glasgow Leeds London Manchester Newcastle Reading Southampton