

Appendix E – Personal Injury Collision Data



Syon Lane Area Personal Injury Collisions 60 mths to 31st December 2018

Summary of Accidents Selected

Site Reference and Description (zero accident counts shown in bold)	Date Period	Accidents
WX GIS AREA B25 Syon Lane Area (P)	60 MTS TO DEC-2018	320

The description of how the accident occurred and the contributory factors are the reporting officer's opinion at the time of reporting and may not be the result of extensive investigation


Syon Lane Area Personal Injury Collisions 60 mths to 31st December 2018

WX GIS AREA B25 Syon Lane Area (P)										60 MTS TO DEC-2018 SORTED BY DATE	
------------------------------------	--	--	--	--	--	--	--	--	--	-----------------------------------	--

1	0114TX20018	FRI 10/01/14 15:48	LIGHT	GREAT WEST RD J/W SYON LANE				25	NODE 146	516260 / 177370	
---	-------------	--------------------	-------	-----------------------------	--	--	--	----	----------	-----------------	--

POLICE - AT SCENE ROAD-WET			WEATHER-FINE	DUAL CWY	CROSSROADS	AUTO SIG	NO XING FACILITY IN 50M				
----------------------------	--	--	--------------	----------	------------	----------	-------------------------	--	--	--	--

AS V2 BRAKED V1 HIT V2'S REAR.

CASUALTY 001 (002) (49 Yrs - F TW7) SLIGHT DRIVER/RIDER

VEHICLE	001 (002)	CAR	(62 Yrs - M TW5)	GOING AHEAD OTHER	NW TO SE	JCT MID
			BT - NEGATIVE		FRONT HIT FIRST	

VEHICLE	002 (001)	CAR	(49 Yrs - F TW7)	SLOWING OR STOPPING	NW TO SE	JCT MID
			BT - NEGATIVE		BACK HIT FIRST	

V002 B 408 (SUDDEN BRAKING)

V001 A 308 (FOLLOWING TOO CLOSE)

2	0114TX20019	FRI 10/01/14 17:40	DARK	NFL - GREAT WEST RD J/W RIVERBANK WAY				25	LINK 146-177	517090 / 177850	
---	-------------	--------------------	------	---------------------------------------	--	--	--	----	--------------	-----------------	--

POLICE - OVER COU ROAD-DRY			WEATHER-FINE	DUAL CWY	OTHER JUN	AUTO SIG	NO XING FACILITY IN 50M				
----------------------------	--	--	--------------	----------	-----------	----------	-------------------------	--	--	--	--

V1 HESITATED THEN BRAKED HARD. V2 HIT V1'S REAR.

CASUALTY 001 (001) (44 Yrs - F TW7) SLIGHT DRIVER/RIDER

VEHICLE	001 (002)	CAR	(44 Yrs - F TW7)	SLOWING OR STOPPING	NE TO SW	JCT APP
			BT - DRV NOT CONTACTED		BACK HIT FIRST	

VEHICLE	002 (001)	CAR	(31 Yrs - F TW7)	GOING AHEAD OTHER	NE TO SW	JCT APP
			BT - DRV NOT CONTACTED		FRONT HIT FIRST	

V001 A 603 (NERVOUS/UNCERTAIN/ PANIC)

V001 A 408 (SUDDEN BRAKING)

V002 A 308 (FOLLOWING TOO CLOSE)


Syon Lane Area Personal Injury Collisions 60 mths to 31st December 2018

WX GIS AREA B25 Syon Lane Area (P)							60 MTS TO DEC-2018 SORTED BY DATE	
------------------------------------	--	--	--	--	--	--	-----------------------------------	--

3	0114TX20040	TUE 21/01/14 07:21	DARK	HIGH STREET J/W AUGUSTUS CLOSE	25	LINK 143-148	517380 / 177290
POLICE - AT SCENE ROAD-WET			FOG/MIST	SINGLE CWY T/STAG JUN	GIVE WAY/UNCONT NO XING FACILITY IN 50M		
V1 TURNED RIGHT ACROSS PATH V2							

CASUALTY	001 (002)	(51 Yrs - M W7)	SLIGHT	DRIVER/RIDER			
----------	-----------	-----------------	--------	--------------	--	--	--

VEHICLE	001 (002)	CAR	(67 Yrs - M TW8)	TURNING RIGHT	S TO E	JCT MID
		BT - NOT REQUESTED		O/S HIT FIRST		

VEHICLE	002 (001)	PEDAL CYCLE	(51 Yrs - M W7)	GOING AHEAD OTHER	E TO W	JCT MID
		BT - NOT APPLICABLE		FRONT HIT FIRST		

V001 A 707 (VISION AFFECTED - RAIN, SLEET, SNOW, OR FOG)

4	0114TX20037	FRI 24/01/14 06:41	DARK	GREAT WEST RD 100M SOUTH WEST OF J/W SYON LANE	25	LINK 125-146	516170 / 177330
POLICE - AT SCENE ROAD-DRY			WEATHER-FINE	DUAL CWY NO JUN IN 20M	NO XING FACILITY IN 50M		
PED RAN INTO PATH OF V1, CAUSING COLLISION.							

CASUALTY	001 (001)	(65 Yrs - M TW7)	SLIGHT	PEDESTRIAN	UNKNOWN FROM DRIVERS N/SIDE		
----------	-----------	------------------	--------	------------	-----------------------------	--	--

VEHICLE	001 (000)	M/C > 500CC	(? Yrs - M UNKN)	GOING AHEAD OTHER	NE TO SW	JNY PART OF WORK
		BT - NEGATIVE		FRONT HIT FIRST		

C001 B 806 (IMPAIRED BY ALCOHOL)

C001 A 802 (FAILED TO LOOK PROPERLY)

C001 A 808 (CARELESS/RECKLESS/IN A HURRY)

V001 A 406 (FAILED TO JUDGE OTHER PERSON'S PATH OR SPEED)

5	0114TX20048	TUE 28/01/14 13:34	LIGHT	GREAT WEST ROAD J/W BOSTON MANOR ROAD.	25	NODE 177	517200 / 177940
POLICE - AT SCENE ROAD-DRY			WEATHER-FINE	DUAL CWY CROSSROADS	AUTO SIG	PEDN PHASE AT ATS	
V.1 TURNED RIGHT, ACROSS PATH OF ON-COMING V.2 CAUSING COLLISION.							

CASUALTY	001 (001)	(53 Yrs - M SL6)	SLIGHT	DRIVER/RIDER			
----------	-----------	------------------	--------	--------------	--	--	--

CASUALTY	002 (002)	(39 Yrs - M UB6)	SLIGHT	DRIVER/RIDER			
----------	-----------	------------------	--------	--------------	--	--	--

VEHICLE	001 (002)	CAR	(53 Yrs - M SL6)	TURNING RIGHT	SE TO NE	COMM TO/FROM WORK	JCT MID
		BT - NEGATIVE		FRONT HIT FIRST			

VEHICLE	002 (001)	CAR	(39 Yrs - M UB6)	GOING AHEAD OTHER	NW TO SE	COMM TO/FROM WORK	JCT MID
		BT - NEGATIVE		FRONT HIT FIRST			

V001 A 403 (POOR TURN OR MANOEUVRE)

V001 A 405 (FAILED TO LOOK PROPERLY)

V001 A 406 (FAILED TO JUDGE OTHER PERSON'S PATH OR SPEED)

V001 A 602 (CARELESS/RECKLESS/IN A HURRY)


Syon Lane Area Personal Injury Collisions 60 mths to 31st December 2018

WX GIS AREA B25 Syon Lane Area (P)							60 MTS TO DEC-2018 SORTED BY DATE	
------------------------------------	--	--	--	--	--	--	-----------------------------------	--

6	0114TX20073	SAT 08/02/14 20:15	DARK	GREAT WEST ROAD J/W BOSTON MANOR ROAD	25	NODE 177	517190 / 177930
----------	-------------	--------------------	------	---------------------------------------	----	----------	-----------------

POLICE - AT SCENE ROAD-WET WEATHER-FINE DUAL CWY CROSSROADS AUTO SIG NO XING FACILITY IN 50M

N/W-BD V1 ON CALL CROSSED DUAL CARRIAGEWAY; EAST-BD V2 FAILED TO GIVE V1 THE ROAD AND COLLIDED

CASUALTY 001 (001) (41 Yrs - M 1) SLIGHT DRIVER/RIDER

VEHICLE	001 (002)	MINIBUS (41 Yrs - M 1)	GOING AHEAD OTHER	NE TO SW	JNY PART OF WORK	JCT MID
		BT - NEGATIVE	SKIDDED	N/S HIT FIRST		

VEHICLE	002 (001)	CAR (29 Yrs - M TW3)	GOING AHEAD OTHER	SE TO NW		JCT MID
		BT - NEGATIVE	SKIDDED	FRONT HIT FIRST		
			HIT BOLLARD			

V001 A 405 (FAILED TO LOOK PROPERLY)

V001 A 406 (FAILED TO JUDGE OTHER PERSON'S PATH OR SPEED)

V001 B 307 (TRAVELLING TOO FAST FOR CONDITIONS)

7	0114TX20096	TUE 11/02/14 09:12	LIGHT	LONDON ROAD J/W SPUR ROAD	25	NODE 142	516530 / 176840
----------	-------------	--------------------	-------	---------------------------	----	----------	-----------------

POLICE - AT SCENE ROAD-DRY WEATHER-FINE SINGLE CWY CROSSROADS AUTO SIG PEDN PHASE AT ATS

V3 MISJUDGED TRAFFIC AND MOVED OFF HITTING V2'S REAR, PUSHING V2 INTO V1'S REAR

CASUALTY 001 (001) (32 Yrs - M TW8) SLIGHT DRIVER/RIDER

VEHICLE	001 (003)	CAR (32 Yrs - M TW8)	GOING AHEAD HELD UP	NE TO SW		JCT APP
		BT - NOT PROVD (MEDCL REASONS)		BACK HIT FIRST		

VEHICLE	002 (001)	CAR (? Yrs - U UNKN)	GOING AHEAD HELD UP	NE TO SW		JCT APP
		BT - DRV NOT CONTACTED		BACK HIT FIRST		

VEHICLE	003 (002)	CAR (45 Yrs - M GU19)	MOVING OFF	NE TO SW	JNY PART OF WORK	JCT APP
		BT - NOT REQUESTED		FRONT HIT FIRST		

V003 A 509 (DISTRACTION IN VEHICLE)

V003 A 602 (CARELESS/RECKLESS/IN A HURRY)

V003 A 406 (FAILED TO JUDGE OTHER PERSON'S PATH OR SPEED)


Syon Lane Area Personal Injury Collisions 60 mths to 31st December 2018

WX GIS AREA B25 Syon Lane Area (P)							60 MTS TO DEC-2018 SORTED BY DATE	
------------------------------------	--	--	--	--	--	--	-----------------------------------	--

8	0114TX20084	WED 12/02/14 09:59	LIGHT	SPUR ROAD J/W MARLBOROUGH ROAD	25	LINK 142-144	516510 / 176920
----------	-------------	--------------------	-------	--------------------------------	----	--------------	-----------------

POLICE - AT SCENE ROAD-DRY WEATHER-FINE SINGLE CWY T/STAG JUN GIVE WAY/UNCONT NO XING FACILITY IN 50M

V1 SLOWNG TO TURN RIGHT AND IS HIT IN REAR BY V2

CASUALTY 001 (002) (37 Yrs - M UB1) SLIGHT DRIVER/RIDER

VEHICLE	001 (002)	CAR	(44 Yrs - M TW18)	WAITING TO TURN RIGHT	S TO NE	JCT APP
		BT - NEGATIVE			BACK HIT FIRST	

VEHICLE	002 (001)	M/C 50-125CC	(37 Yrs - M UB1)	SLOWING OR STOPPING	S TO N	JCT APP
		BT - NEGATIVE			FRONT HIT FIRST	

V002 A 408 (SUDDEN BRAKING)

V002 A 406 (FAILED TO JUDGE OTHER PERSON'S PATH OR SPEED)

V002 A 405 (FAILED TO LOOK PROPERLY)

9	0114TX20107	WED 12/02/14 07:14	LIGHT	GREAT WEST ROAD J/W WEST CROSS WAY	25	LINK 146-177	516490 / 177460
----------	-------------	--------------------	-------	------------------------------------	----	--------------	-----------------

POLICE - AT SCENE ROAD-WET WEATHER-OTHER SINGLE CWY T/STAG JUN GIVE WAY/UNCONT PEDN PHASE AT ATS

V1 TURNED RIGHT AND WAS HALF WAY ACROSS WHEN V2 COLLIDED WITH V1

CASUALTY 001 (002) (24 Yrs - M TW7) SERIOUS DRIVER/RIDER

VEHICLE	001 (002)	GDS => 7.5T	(55 Yrs - M UB6)	TURNING RIGHT	NE TO NW JNY PART OF WORK	JCT MID
		BT - NEGATIVE			N/S HIT FIRST	

VEHICLE	002 (001)	M/C > 500CC	(24 Yrs - M TW7)	GOING AHEAD OTHER	SW TO NE	JCT MID
		BT - NOT PROVD (MEDCL REASONS)			FRONT HIT FIRST	

V002 A 306 (EXCEEDING SPEED LIMIT)

V002 B 601 (AGGRESSIVE DRIVING)

V002 A 405 (FAILED TO LOOK PROPERLY)



Syon Lane Area Personal Injury Collisions 60 mths to 31st December 2018

WX GIS AREA B25 Syon Lane Area (P) 60 MTS TO DEC-2018 SORTED BY DATE

10 0114TX20110 FRI 14/02/14 08:42 LIGHT LONDON ROAD J/W DARCY ROAD 25 LINK 137-142 516310 / 176740

POLICE - AT SCENE ROAD-WET RAINING SINGLE CWY T/STAG JUN GIVE WAY/UNCONT CENTRAL REFUGE

V1 PULLED OUT AND TURNED RIGHT AND COLLIDED WITH V2 REVERSING

CASUALTY 001 (001) (25 Yrs - F TW7) SLIGHT DRIVER/RIDER

VEHICLE 001 (002) CAR (25 Yrs - F TW7) TURNING RIGHT N TO SW JCT MID
BT - NOT REQUESTED FRONT HIT FIRST

VEHICLE 002 (001) CAR (28 Yrs - F TW7) REVERSING SE TO NE JCT MID
BT - NOT REQUESTED BACK HIT FIRST

V001 A 405 (FAILED TO LOOK PROPERLY)

V002 A 405 (FAILED TO LOOK PROPERLY)

11 0114TX20105 SAT 15/02/14 00:20 DARK GREAT WEST ROAD J/W BOSTON MANOR ROAD 25 NODE 177 517170 / 177930

POLICE - AT SCENE ROAD-DRY WEATHER-FINE DUAL CWY CROSSROADS AUTO SIG PEDN PHASE AT ATS

V1 CHANGED LANE ACROSS V2'S PATH CAUSING COLLISION

CASUALTY 001 (002) (50 Yrs - F SW16) SLIGHT DRIVER/RIDER

CASUALTY 002 (002) (20 Yrs - F SW16) SLIGHT PASSENGER BACK SEAT

CASUALTY 003 (002) (52 Yrs - M SW16) SLIGHT PASSENGER FRONT SEAT

VEHICLE 001 (002) CAR (18 Yrs - M HA9) TURNING LEFT SW TO NW JCT APP
BT - NEGATIVE FRONT HIT FIRST

VEHICLE 002 (001) CAR (50 Yrs - F SW16) GOING AHEAD OTHER SW TO NE JNY PART OF WORK JCT APP
BT - NEGATIVE O/S HIT FIRST

V001 A 406 (FAILED TO JUDGE OTHER PERSON'S PATH OR SPEED)

V001 A 403 (POOR TURN OR MANOEUVRE)

V001 A 602 (CARELESS/RECKLESS/IN A HURRY)

V001 B 404 (FAILED TO SIGNAL/ MISLEADING SIGNAL)


Syon Lane Area Personal Injury Collisions 60 mths to 31st December 2018

WX GIS AREA B25 Syon Lane Area (P)	60 MTS TO DEC-2018 SORTED BY DATE
------------------------------------	-----------------------------------

12 0114TX20112 WED 19/02/14 18:05 LIGHT LONDON ROAD J/W TURNPIKE WAY	25 LINK 137-142	516170 / 176670
---	-----------------	-----------------

POLICE - OVER COU ROAD-DRY WEATHER-FINE SINGLE CWY T/STAG JUN GIVE WAY/UNCONT NO XING FACILITY IN 50M

V1 DRIVER AND A BOARDING C1 WERE HAVING A ALTERCATION, V1 TRIED TO SHUT DOORS AND TRAPPED C1 - [LOST BALANCE (C001)]

CASUALTY 001 (001) (16 Yrs - F TW13) SLIGHT PASSENGER BOARDING PSV

VEHICLE 001 (000) BUS/COACH (? Yrs - U UNKN)	MOVING OFF	NE TO SW	JCT APP
BT - DRV NOT CONTACTED		N/S HIT FIRST	

V001 A 602 (CARELESS/RECKLESS/IN A HURRY)

V001 A 405 (FAILED TO LOOK PROPERLY)

V001 B 601 (AGGRESSIVE DRIVING)

C001 A 999 (OTHER FACTOR)

13 0114TX20154 THU 20/02/14 19:45 DARK GREAT WEST ROAD 133M SW OF J/W THORNBURY ROAD	25 LINK 99-145	514730 / 177120
---	----------------	-----------------

POLICE - AT SCENE ROAD-WET WEATHER-OTHER SINGLE CWY NO JUN IN 20M NO XING FACILITY IN 50M

V3 COLLIDED WITH REAR OF STAT V2 PUSHING V2 INTO REAR OF STAT V1

CASUALTY 001 (002) (20 Yrs - M TW14) SLIGHT DRIVER/RIDER

VEHICLE 001 (003) CAR (43 Yrs - F HP5)	GOING AHEAD HELD UP	SW TO NE
BT - NEGATIVE		BACK HIT FIRST

VEHICLE 002 (001) CAR (20 Yrs - M TW14)	GOING AHEAD HELD UP	SW TO NE
BT - NEGATIVE		BACK HIT FIRST

VEHICLE 003 (002) CAR (22 Yrs - F TW13)	GOING AHEAD OTHER	SW TO NE
BT - NEGATIVE		FRONT HIT FIRST

V003 A 405 (FAILED TO LOOK PROPERLY)

V002 A 406 (FAILED TO JUDGE OTHER PERSON'S PATH OR SPEED)

14 0114TX20124 FRI 21/02/14 15:40 LIGHT LION WAY J/W MARKET PLACE	25 CELL 517000/177000	517490 / 177420
--	-----------------------	-----------------

POLICE - AT SCENE ROAD-DRY WEATHER-FINE ONE-WAY ST T/STAG JUN GIVE WAY/UNCONT NO XING FACILITY IN 50M

V1 DRIVER ALLOWED HIS AUTOMATIC CAR TO CREEP FORWARD AND COLLIDE WITH PED CAS

CASUALTY 001 (001) (92 Yrs - F TW8) SLIGHT PEDESTRIAN CROSSING ROAD (NOT ON XING) E BOUND FROM DRIVERS O/SIDE

VEHICLE 001 (000) CAR (91 Yrs - M TW8)	TURNING RIGHT	SW TO SE	JCT MID
BT - NOT REQUESTED		O/S HIT FIRST	

V001 B 405 (FAILED TO LOOK PROPERLY)

C001 B 802 (FAILED TO LOOK PROPERLY)


Syon Lane Area Personal Injury Collisions 60 mths to 31st December 2018

WX GIS AREA B25 Syon Lane Area (P)

60 MTS TO DEC-2018 SORTED BY DATE

15 0114TX20132 WED 26/02/14 06:55 LIGHT LONDON ROAD J/W COMMERCE ROAD 25 LINK 143-148 517260 / 177280

POLICE - AT SCENE ROAD-DRY WEATHER-FINE SINGLE CWY T/STAG JUN AUTO SIG PEDN PHASE AT ATS

V1 W/B MAIN ROAD INTENDED RIGHT TURN WAITED FOR V2 TO PASS; V2 SAW HIM AND FELL OFF

CASUALTY 001 (002) (56 Yrs - M BH24) SLIGHT DRIVER/RIDER

VEHICLE 001 (000) CAR (34 Yrs - M HA7)
BT - NOT REQUESTED

TURNING RIGHT

E TO N JNY PART OF WORK
DID NOT IMPACT

JCT MID

VEHICLE 002 (000) PEDAL CYCLE (56 Yrs - M BH24)
BT - NOT APPLICABLE

GOING AHEAD OTHER

W TO E JNY PART OF WORK
DID NOT IMPACT

JCT MID

V002 A 405 (FAILED TO LOOK PROPERLY)

V002 B 401 (JUNCTION OVERSHOOT)

V002 B 410 (LOSS OF CONTROL)


Syon Lane Area Personal Injury Collisions 60 mths to 31st December 2018

WX GIS AREA B25 Syon Lane Area (P)

60 MTS TO DEC-2018 SORTED BY DATE

16 0114TX20140 WED 26/02/14 17:47 LIGHT NFL- GREAT WEST ROAD 200M W OF J/W THORNBURY ROAD 25 LINK 99-145 514670 / 177090
 POLICE - AT SCENE ROAD-DRY WEATHER-FINE DUAL CWY NO JUN IN 20M NO XING FACILITY IN 50M
 V1 CHANGED LANE TO RIGHT COLLIDING WITH V2, V1 LOST CONTROL HIT ONCOMING V3, V3 HIT PARKED V2 AND V5
 CASUALTY 001 (001) (44 Yrs - F W13) SLIGHT DRIVER/RIDER
 CASUALTY 002 (003) (43 Yrs - M UNKN) SLIGHT DRIVER/RIDER
 VEHICLE 001 (005) CAR (44 Yrs - F W13) CHANGE LANE TO RIGHT W TO E
 BT - NEGATIVE O/S HIT FIRST
 LEFT CWY CROSS CENT/RES
 VEHICLE 002 (004) CAR (37 Yrs - M UB7) GOING AHEAD OTHER W TO E JNY PART OF WORK
 BT - NEGATIVE N/S HIT FIRST
 VEHICLE 003 (002) CAR (43 Yrs - M UNKN) GOING AHEAD OTHER W TO E
 BT - NEGATIVE FRONT HIT FIRST
 LEFT CWY ONTO CENTRAL RES HIT PARKED VEH
 VEHICLE 004 (003) CAR (? Yrs - U PARKED) PARKED P TO P
 BT - DRV NOT CONTACTED O/S HIT FIRST
 VEHICLE 005 (001) CAR (? Yrs - U PARKED) PARKED P TO P
 BT - DRV NOT CONTACTED O/S HIT FIRST
 V001 A 403 (POOR TURN OR MANOEUVRE) V001 A 405 (FAILED TO LOOK PROPERLY)
 V001 A 601 (AGGRESSIVE DRIVING) V001 A 602 (CARELESS/RECKLESS/IN A HURRY)
 V001 A 410 (LOSS OF CONTROL) V002 A 410 (LOSS OF CONTROL)

17 0114TX20164 THU 06/03/14 07:20 LIGHT GREAT WEST ROAD J/W BOSTON MANOR ROAD 25 NODE 177 517170 / 177930
 POLICE - OVER COU ROAD-DRY WEATHER-FINE SINGLE CWY CROSSROADS AUTO SIG PEDN PHASE AT ATS
 V1 CHANGED LANE TO LEFT AND COLLIDED WITH V1
 CASUALTY 001 (001) (27 Yrs - M TW13) SLIGHT DRIVER/RIDER
 VEHICLE 001 (002) CAR (27 Yrs - M TW13) GOING AHEAD OTHER SW TO NE JCT APP
 BT - DRV NOT CONTACTED O/S HIT FIRST
 VEHICLE 002 (001) CAR (? Yrs - U UNKN) CHANGE LANE TO LEFT SW TO NE JCT APP
 BT - DRV NOT CONTACTED N/S HIT FIRST
 V002 A 403 (POOR TURN OR MANOEUVRE) V002 A 602 (CARELESS/RECKLESS/IN A HURRY)


Syon Lane Area Personal Injury Collisions 60 mths to 31st December 2018

WX GIS AREA B25 Syon Lane Area (P)										60 MTS TO DEC-2018 SORTED BY DATE	
------------------------------------	--	--	--	--	--	--	--	--	--	-----------------------------------	--

18	0114TX20236	MON 17/03/14 20:45	DARK	HIGH STREET J/W HALF ACRE						25	NODE 148	517690 / 177410
-----------	-------------	--------------------	------	---------------------------	--	--	--	--	--	----	----------	-----------------

POLICE - AT SCENE	ROAD-DRY	WEATHER-FINE	SINGLE CWY	T/STAG JUN	AUTO SIG	PEDN PHASE AT ATS						
-------------------	----------	--------------	------------	------------	----------	-------------------	--	--	--	--	--	--

V1 TURNED RIGHT ACROSS PATH V2

CASUALTY	001 (002)	(36 Yrs - M W3)	SLIGHT	DRIVER/RIDER								
----------	-----------	-----------------	--------	--------------	--	--	--	--	--	--	--	--

VEHICLE	001 (002)	CAR	(25 Yrs - M W7)	TURNING RIGHT	E TO N						JCT MID	
		BT - NEGATIVE			N/S HIT FIRST							

VEHICLE	002 (001)	M/C > 500CC	(36 Yrs - M W3)	GOING AHEAD OTHER	W TO E						JCT MID	
		BT - NEGATIVE			FRONT HIT FIRST							

V001 A 405 (FAILED TO LOOK PROPERLY)

V001 A 602 (CARELESS/RECKLESS/IN A HURRY)

19	0114TX20246	WED 19/03/14 19:52	DARK	LONDON ROAD J/W TWICKENHAM ROAD						25	NODE 142	516510 / 176830
-----------	-------------	--------------------	------	---------------------------------	--	--	--	--	--	----	----------	-----------------

POLICE - AT SCENE	ROAD-DRY	WEATHER-FINE	SINGLE CWY	SLIP ROAD	AUTO SIG	PEDN PHASE AT ATS						
-------------------	----------	--------------	------------	-----------	----------	-------------------	--	--	--	--	--	--

N/B V1 ENTERED JUNCTION; V2 WESTBD HAD FTC ATS AND COLLIDED WITH F/O/S OF V1

CASUALTY	001 (002)	(30 Yrs - M TW7)	SLIGHT	DRIVER/RIDER								
----------	-----------	------------------	--------	--------------	--	--	--	--	--	--	--	--

VEHICLE	001 (002)	CAR	(30 Yrs - M UB1)	GOING AHEAD OTHER	S TO N						JCT MID	
		BT - NEGATIVE			O/S HIT FIRST							

LEFT CWY NEARSIDE

VEHICLE	002 (001)	PEDAL CYCLE	(30 Yrs - M TW7)	GOING AHEAD OTHER	E TO W						JCT MID	
		BT - NOT APPLICABLE			FRONT HIT FIRST							

V002 A 310 (CYCLIST ENTERING ROAD FROM PAVEMENT)

V002 A 403 (POOR TURN OR MANOEUVRE)

V002 A 406 (FAILED TO JUDGE OTHER PERSON'S PATH OR SPEED)



Syon Lane Area Personal Injury Collisions 60 mths to 31st December 2018

WX GIS AREA B25 Syon Lane Area (P) 60 MTS TO DEC-2018 SORTED BY DATE

20 0114TX20250 THU 20/03/14 20:36 DARK GREAT WEST ROAD J/W BOSTON MANOR ROAD 25 NODE 177 517220 / 177930
 POLICE - AT SCENE ROAD-WET RAINING DUAL CWY CROSSROADS AUTO SIG PEDN PHASE AT ATS
 SW-BD TRAFFIC IN HEAVY RAIN AND DARKNESS; V1 OVERSHOOTS AT ATS, BRAKES AND IS SHUNTED BY V2

CASUALTY 001 (001) (48 Yrs - M W13) SLIGHT DRIVER/RIDER
 CASUALTY 002 (001) (43 Yrs - M 1) SLIGHT PASSENGER FRONT SEAT
 VEHICLE 001 (002) CAR (48 Yrs - M W13) GOING AHEAD HELD UP NE TO SW JCT MID
 BT - NEGATIVE BACK HIT FIRST
 VEHICLE 002 (001) CAR (41 Yrs - M NW2) SLOWING OR STOPPING NE TO SW COMM TO/FROM WORK JCT MID
 BT - NEGATIVE FRONT HIT FIRST

V002 B 103 (SLIPPERY ROAD (DUE TO WEATHER))

21 0114TX20192 FRI 21/03/14 18:10 DARK LONDON ROAD J/W WOOD LANE 25 LINK 137-142 515950 / 176550
 POLICE - AT SCENE ROAD-WET WEATHER-OTHER DUAL CWY CROSSROADS GIVE WAY/UNCONT ZEBRA
 NORTHBD V1 WAS STRUCK BY V2 MID-JUNCTION WHEN CROSSING DUAL CARRIAGEWAY

CASUALTY 001 (002) (24 Yrs - M UB6) SLIGHT DRIVER/RIDER
 VEHICLE 001 (002) CAR (24 Yrs - M UB6) SLOWING OR STOPPING SE TO NW COMM TO/FROM WORK JCT MID
 BT - NEGATIVE O/S HIT FIRST
 VEHICLE 002 (001) M/C 50-125CC (24 Yrs - M UB6) SLOWING OR STOPPING NE TO SW COMM TO/FROM WORK JCT MID
 BT - NEGATIVE FRONT HIT FIRST

V002 B 306 (EXCEEDING SPEED LIMIT)

V001 B 403 (POOR TURN OR MANOEUVRE)

V001 B 406 (FAILED TO JUDGE OTHER PERSON'S PATH OR SPEED)

V002 B 406 (FAILED TO JUDGE OTHER PERSON'S PATH OR SPEED)

22 0114TX20242 SUN 23/03/14 23:14 DARK LONDON RD J/W BRENT LEA 25 LINK 143-148 517160 / 177220
 POLICE - AT SCENE ROAD-DRY WEATHER-FINE SINGLE CWY T/STAG JUN GIVE WAY/UNCONT NO XING FACILITY IN 50M
 V1 TURNED RIGHT AS PED CROSSING RD, CAUSING COLLISION.

CASUALTY 001 (001) (31 Yrs - M TW7) SLIGHT PEDESTRIAN CROSSING ROAD (NOT ON XING) UNKNOWN FROM DRIVERS N/SIDE
 VEHICLE 001 (000) CAR (64 Yrs - M TW8) TURNING RIGHT SW TO SE LEAVING MAIN RD
 BT - NEGATIVE FRONT HIT FIRST

V001 A 403 (POOR TURN OR MANOEUVRE)

V001 A 405 (FAILED TO LOOK PROPERLY)

V001 A 407 (PASSING TOO CLOSE TO CYCLIST, HORSE RIDER OR PEDESTRIAN)

V001 A 602 (CARELESS/RECKLESS/IN A HURRY)


Syon Lane Area Personal Injury Collisions 60 mths to 31st December 2018

WX GIS AREA B25 Syon Lane Area (P)	60 MTS TO DEC-2018 SORTED BY DATE
------------------------------------	-----------------------------------

23 0114TX20299 MON 21/04/14 11:55 LIGHT SYON LANE J/W SPUR ROAD	25 NODE 144	516490 / 177180
---	-------------	-----------------

POLICE - AT SCENE ROAD-DRY WEATHER-FINE SINGLE CWY T/STAG JUN GIVE WAY/UNCONT ZEBRA

V1 STAT FROR PED TO CROSS, V2 HIT V1'S REAR PUSHING V1 TO PED

CASUALTY 001 (001) (31 Yrs - M SW19) SERIOUS PEDESTRIAN CROSSING ROAD ON PED XING UNKNOWN

CASUALTY 002 (001) (20 Yrs - F TW7) SLIGHT PASSENGER FRONT SEAT

CASUALTY 003 (001) (19 Yrs - F TW4) SLIGHT PASSENGER BACK SEAT

VEHICLE 001 (002) CAR (21 Yrs - M TW4) GOING AHEAD HELD UP SE TO NW JCT APP
BT - NEGATIVE BACK HIT FIRST

VEHICLE 002 (001) CAR (66 Yrs - F W5) GOING AHEAD OTHER SE TO NW JCT APP
BT - NEGATIVE FRONT HIT FIRST

V002 A 510 (DISTRACTION OUTSIDE VEHICLE)

V002 A 602 (CARELESS/RECKLESS/IN A HURRY)

V002 B 406 (FAILED TO JUDGE OTHER PERSON'S PATH OR SPEED)

24 0114TX20365 TUE 06/05/14 16:25 LIGHT GREAT WEST ROAD [A4] J/W THORNBURY ROAD	25 NODE 145	514840 / 177160
---	-------------	-----------------

POLICE - AT SCENE ROAD-DRY WEATHER-FINE DUAL CWY CROSSROADS AUTO SIG PEDN PHASE AT ATS

NE-BD V1 WAITING AT ATS WAS SHUNTED BY V2

CASUALTY 001 (001) (30 Yrs - F TW5) SLIGHT DRIVER/RIDER

VEHICLE 001 (002) CAR (30 Yrs - F TW5) GOING AHEAD HELD UP SW TO NE JCT MID
BT - NOT REQUESTED BACK HIT FIRST

VEHICLE 002 (001) CAR (? Yrs - M 1) GOING AHEAD OTHER SW TO NE JCT MID
BT - DRV NOT CONTACTED FRONT HIT FIRST

V002 A 410 (LOSS OF CONTROL)

V002 A 405 (FAILED TO LOOK PROPERLY)

V002 A 406 (FAILED TO JUDGE OTHER PERSON'S PATH OR SPEED)

V002 A 602 (CARELESS/RECKLESS/IN A HURRY)

V002 A 601 (AGGRESSIVE DRIVING)


Syon Lane Area Personal Injury Collisions 60 mths to 31st December 2018

WX GIS AREA B25 Syon Lane Area (P)	60 MTS TO DEC-2018 SORTED BY DATE
------------------------------------	-----------------------------------

25 0114TX20360 WED 14/05/14 20:12 LIGHT LONDON ROAD J/W SYON LANE	25 NODE 143	516760 / 176970
---	-------------	-----------------

POLICE - AT SCENE ROAD-DRY WEATHER-FINE SINGLE CWY T/STAG JUN GIVE WAY/UNCONT NO XING FACILITY IN 50M

NE-BD V1 OVERTOOK A STOPPING BUS; BUS WAS LETTING V2 JOIN MAIN ROAD TURNING RIGHT AND V2 COLLIDED HEAD-ON WITH V1

CASUALTY 001 (001) (22 Yrs - M TW7) SLIGHT DRIVER/RIDER

VEHICLE 001 (002) M/C 50-125CC (22 Yrs - M TW7)	TURNING RIGHT	NW TO SW PUPIL RIDING TO/FROM SCH	JCT MID
BT - NOT REQUESTED		FRONT HIT FIRST	

VEHICLE 002 (001) CAR (35 Yrs - F TW7)	OVERTAKE STAT VEH O/S	SW TO NE	JCT MID
BT - NOT REQUESTED		FRONT HIT FIRST	

V001 A 305 (ILLEGAL TURN OR DIRECTION OF TRAVEL)

V001 A 602 (CARELESS/RECKLESS/IN A HURRY)

V001 A 403 (POOR TURN OR MANOEUVRE)

26 0114TX20377 THU 22/05/14 12:51 LIGHT NFL: LONDON ROAD 78M SW J/W PUMP ALLEY	25 LINK 148-152	517820 / 177450
--	-----------------	-----------------

POLICE - AT SCENE ROAD-DRY WEATHER-FINE SINGLE CWY NO JUN IN 20M NO XING FACILITY IN 50M

SW-BD V1 OFFSIDED BUS AT BUS STOP AND BEYOND BUS COLLIDED WITH V2 EDGING OUT TO JOIN MAIN ROAD

CASUALTY 001 (001) (21 Yrs - M W7) SLIGHT DRIVER/RIDER

VEHICLE 001 (002) M/C 50-125CC (21 Yrs - M W7)	CHANGE LANE TO LEFT	NE TO SW JNY PART OF WORK
BT - NOT REQUESTED		FRONT HIT FIRST

VEHICLE 002 (001) CAR (53 Yrs - M TW20)	MOVING OFF	SE TO NW JNY PART OF WORK
BT - NOT REQUESTED		O/S HIT FIRST

V001 A 405 (FAILED TO LOOK PROPERLY)

V001 A 406 (FAILED TO JUDGE OTHER PERSON'S PATH OR SPEED)

V002 B 403 (POOR TURN OR MANOEUVRE)


Syon Lane Area Personal Injury Collisions 60 mths to 31st December 2018

WX GIS AREA B25 Syon Lane Area (P)		60 MTS TO DEC-2018 SORTED BY DATE	
------------------------------------	--	-----------------------------------	--

27	0114TX20437	THU 22/05/14 07:57	LIGHT LONDON ROAD J/W BRENT LEA	25	LINK 143-148	517170 / 177220
----	-------------	--------------------	---------------------------------	----	--------------	-----------------

POLICE - AT SCENE ROAD-DRY WEATHER-FINE SINGLE CWY T/STAG JUN GIVE WAY/UNCONT NO XING FACILITY IN 50M

V1 NE-BD WAITED TO TURN RIGHT; SW-BD VEHS GAVE V1 THE ROAD BUT V2 SW-BD UNDERTOOK THESE AND COLLIDED WITH V1

CASUALTY 001 (002) (23 Yrs - M TW13) SLIGHT DRIVER/RIDER

VEHICLE	001 (002)	CAR	(37 Yrs - M TW3)	TURNING RIGHT	SW TO SE	COMM TO/FROM WORK	JCT MID
					N/S HIT FIRST		

BT - NOT REQUESTED

VEHICLE	002 (001)	M/C 50-125CC	(23 Yrs - M TW13)	OVERTAKING NEARSIDE	NE TO SW	COMM TO/FROM WORK	JCT MID
---------	-----------	--------------	-------------------	---------------------	----------	-------------------	---------

BT - NOT REQUESTED

FOREIGN REG 2WL

V002 B 606 (INEXPERIENCE OF DRIVING ON THE LEFT)

28	0114TX20415	SAT 24/05/14 15:45	LIGHT NFL: GREAT WEST ROAD 42M E J/W BOSTON MANOR ROAD	25	LINK 146-177	517170 / 177910
----	-------------	--------------------	--	----	--------------	-----------------

POLICE - AT SCENE ROAD-DRY WEATHER-FINE DUAL CWY NO JUN IN 20M PEDN PHASE AT ATS

SW-BD V1 CHANGED LANE FROM CENTRE TO OVERTAKE LANE, COLLIDED WITH V2 ALREADY IN OVERTAKE LANE

CASUALTY 001 (002) (34 Yrs - M W5) SLIGHT DRIVER/RIDER

VEHICLE	001 (002)	CAR	(23 Yrs - M RG26)	CHANGE LANE TO RIGHT	NE TO SW	O/S HIT FIRST
---------	-----------	-----	-------------------	----------------------	----------	---------------

BT - NEGATIVE

VEHICLE	002 (001)	M/C > 500CC	(34 Yrs - M W5)	GOING AHEAD OTHER	NE TO SW	FRONT HIT FIRST
---------	-----------	-------------	-----------------	-------------------	----------	-----------------

BT - NOT REQUESTED

LEFT CWY NEARSIDE

V001 A 403 (POOR TURN OR MANOEUVRE)

V001 A 405 (FAILED TO LOOK PROPERLY)

V001 B 404 (FAILED TO SIGNAL/ MISLEADING SIGNAL)

V002 B 306 (EXCEEDING SPEED LIMIT)


Syon Lane Area Personal Injury Collisions 60 mths to 31st December 2018

WX GIS AREA B25 Syon Lane Area (P) 60 MTS TO DEC-2018 SORTED BY DATE

29 0114TX20390 FRI 30/05/14 01:56 DARK GREAT WEST ROAD J/W WOOD LANE 25 NODE 125 515590 / 177270
 POLICE - AT SCENE ROAD-WET RAINING DUAL CWY CROSSROADS AUTO SIG PEDN PHASE AT ATS
 V1 W/B TURNING RIGHT COLLIDED WITH V2 E/B ALSO TURNING RIGHT ACROSS V1 PATH
 CASUALTY 001 (001) (30 Yrs - M TW5) SLIGHT PASSENGER BACK SEAT
 CASUALTY 002 (001) (30 Yrs - M TW3) SLIGHT PASSENGER FRONT SEAT
 VEHICLE 001 (002) CAR (48 Yrs - M W13) TURNING RIGHT E TO N JCT MID
 BT - NOT REQUESTED N/S HIT FIRST
 VEHICLE 002 (001) TAXI (40 Yrs - M TW4) TURNING RIGHT W TO S JNY PART OF WORK JCT MID
 BT - NOT REQUESTED FRONT HIT FIRST
 V001 A 406 (FAILED TO JUDGE OTHER PERSON'S PATH OR SPEED) V002 A 403 (POOR TURN OR MANOEUVRE)

30 0114TX20407 FRI 06/06/14 23:45 DARK GREAT WEST ROAD J/W SYON LANE. 25 NODE 146 516240 / 177360
 POLICE - AT SCENE ROAD-DRY WEATHER-FINE SINGLE CWY CROSSROADS AUTO SIG PEDN PHASE AT ATS
 V2 LOST CONTROL & HIT A TRAFFIC LIGHT, THEN HIT V1, V3 & V4.
 CASUALTY 001 (001) (32 Yrs - M UB2) SLIGHT DRIVER/RIDER
 VEHICLE 001 (002) M/C 50-125CC (32 Yrs - M UB2) WAITING TO TURN RIGHT W TO SE JNY PART OF WORK JCT APP
 BT - NOT PROVD (MEDCL REASONS) FRONT HIT FIRST
 VEHICLE 002 (001) CAR (23 Yrs - M TW8) GOING AHEAD OTHER E TO W JCT MID
 BT - NEGATIVE SKIDDED N/S HIT FIRST
 LEFT CWY OFFSIDE HIT KERB HIT RD SIGN/ATS
 VEHICLE 003 (001) CAR (42 Yrs - F TW7) GOING AHEAD HELD UP E TO W JCT APP
 BT - NEGATIVE O/S HIT FIRST
 VEHICLE 004 (002) GDS =< 3.5T (31 Yrs - M SE18) WAITING TO TURN RIGHT W TO SE JCT APP
 BT - NEGATIVE FRONT HIT FIRST
 V002 A 502 (IMPAIRED BY DRUGS (ILLICIT OR MEDICINAL)) V002 A 410 (LOSS OF CONTROL)
 V002 A 602 (CARELESS/RECKLESS/IN A HURRY)


Syon Lane Area Personal Injury Collisions 60 mths to 31st December 2018

WX GIS AREA B25 Syon Lane Area (P)

60 MTS TO DEC-2018 SORTED BY DATE

31 0114TX20418 TUE 10/06/14 18:15 LIGHT SYON LANE J/W JERSEY ROAD. 25 LINK 146-746 515410 / 177970

POLICE - AT SCENE ROAD-DRY WEATHER-FINE SINGLE CWY T/STAG JUN GIVE WAY/UNCONT NO XING FACILITY IN 50M

UNKNOWN V2 SWERVED IN PATH OF V1. V1 SWERVED TO AVOID V2 & HIT THE KERB AND A WALL.

CASUALTY 001 (001) (35 Yrs - F TW5) SLIGHT DRIVER/RIDER

VEHICLE 001 (000) CAR (35 Yrs - F TW5) GOING AHEAD RIGHT BEND SE TO N COMM TO/FROM WORK JCT APP
BT - NEGATIVE N/S HIT FIRST
LEFT CWY NEAR SIDE HIT KERB HIT OTH OBJECT

VEHICLE 002 (000) CAR (? Yrs - U UNKN) GOING AHEAD LEFT BEND N TO SE JCT CLEARED
BT - DRV NOT CONTACTED DID NOT IMPACT

V001 A 409 (SWERVED)

V001 A 410 (LOSS OF CONTROL)

V002 A 409 (SWERVED)

V002 B 306 (EXCEEDING SPEED LIMIT)

32 0114TX20447 MON 16/06/14 14:14 LIGHT GREAT WEST ROAD, 105 METRES EAST OF OSTERLEY COURT. 25 LINK 99-145 514680 / 177080

POLICE - AT SCENE ROAD-DRY WEATHER-FINE DUAL CWY NO JUN IN 20M NO XING FACILITY IN 50M

V1 BRAKED SUDDENLY DUE TO TRAFFIC AHEAD. V3 HIT REAR OF V2 & V2 WAS PUSHED INTO REAR OF V1.

CASUALTY 001 (002) (43 Yrs - F TW9) SLIGHT DRIVER/RIDER

CASUALTY 002 (003) (51 Yrs - F UB2) SLIGHT PASSENGER FRONT SEAT

VEHICLE 001 (002) CAR (34 Yrs - M W14) GOING AHEAD OTHER NE TO SW
BT - DRV NOT CONTACTED BACK HIT FIRST

VEHICLE 002 (003) CAR (43 Yrs - F TW9) GOING AHEAD OTHER NE TO SW JNY PART OF WORK
BT - NEGATIVE BACK HIT FIRST

VEHICLE 003 (002) CAR (59 Yrs - M UB3) GOING AHEAD OTHER NE TO SW
BT - NEGATIVE FRONT HIT FIRST

V001 A 408 (SUDDEN BRAKING)

V002 A 308 (FOLLOWING TOO CLOSE)

V003 A 308 (FOLLOWING TOO CLOSE)

V003 B 307 (TRAVELLING TOO FAST FOR CONDITIONS)


Syon Lane Area Personal Injury Collisions 60 mths to 31st December 2018

WX GIS AREA B25 Syon Lane Area (P)	60 MTS TO DEC-2018 SORTED BY DATE
------------------------------------	-----------------------------------

33	0114TX20436	THU 19/06/14 14:00	LIGHT	LONDON ROAD, 28 METRES NE OF HARTHAM ROAD.	25	LINK 137-142	516220 / 176690
POLICE - AT SCENE ROAD-DRY			WEATHER-FINE	SINGLE CWY NO JUN IN 20M	ZEBRA		

PED IN CWY - NOT INJ

V1 STOPPED AT ZEBRA CROSSING. V2 TRAVELLING BEHIND HIT REAR OF V1.

CASUALTY 001 (001) (21 Yrs - F TW7) SLIGHT DRIVER/RIDER

CASUALTY 002 (002) (44 Yrs - M TW7) SLIGHT DRIVER/RIDER

VEHICLE 001 (002) CAR (21 Yrs - F TW7)
BT - DRV NOT CONTACTEDGOING AHEAD HELD UP SW TO NE
BACK HIT FIRSTVEHICLE 002 (001) CAR (44 Yrs - M TW7)
BT - DRV NOT CONTACTEDSLOWING OR STOPPING SW TO NE
FRONT HIT FIRST

V002 A 405 (FAILED TO LOOK PROPERLY)

V002 A 308 (FOLLOWING TOO CLOSE)

V002 A 602 (CARELESS/RECKLESS/IN A HURRY)

34	0114TX20462	TUE 24/06/14 17:35	LIGHT	LONDON ROAD J/W TEESDALE AVENUE.	25	LINK 137-142	516260 / 176700
POLICE - OVER COU ROAD-DRY			WEATHER-FINE	SINGLE CWY T/STAG JUN	GIVE WAY/UNCONT ZEBRA		

V2 PULLED OUT OF JUNCTION, IN PATH OF ON-COMING V1 CAUSING COLLISION.

CASUALTY 001 (001) (36 Yrs - F TW3) SLIGHT DRIVER/RIDER

VEHICLE 001 (002) PEDAL CYCLE (36 Yrs - F TW3)
BT - NOT APPLICABLEGOING AHEAD OTHER NE TO SW COMM TO/FROM WORK JCT MID
FRONT HIT FIRSTVEHICLE 002 (001) CAR (? Yrs - M TW7)
BT - DRV NOT CONTACTEDTURNING RIGHT SE TO NE JCT MID
FRONT HIT FIRST

CYCLE LANE (ON CWY)

V002 A 403 (POOR TURN OR MANOEUVRE)

V002 A 405 (FAILED TO LOOK PROPERLY)

V002 A 406 (FAILED TO JUDGE OTHER PERSON'S PATH OR SPEED)

V002 A 602 (CARELESS/RECKLESS/IN A HURRY)



Syon Lane Area Personal Injury Collisions 60 mths to 31st December 2018

WX GIS AREA B25 Syon Lane Area (P) 60 MTS TO DEC-2018 SORTED BY DATE

35 0114TX20473 TUE 24/06/14 08:40 LIGHT NFL: SYON LANE 50M SE J/W NORTHUMBERLAND AVENUE 25 LINK 144-146 516340 / 177298
 POLICE - AT SCENE ROAD-DRY WEATHER-FINE SINGLE CWY NO JUN IN 20M NO XING FACILITY IN 50M
 NW-BD V1 TURNED RIGHT AS V2 BEGAN OVERTAKE TO V1 O/S, AND COLLIDED

CASUALTY 001 (001) (29 Yrs - M TW7) SLIGHT DRIVER/RIDER

VEHICLE 001 (002) M/C 125-500CC (29 Yrs - M TW7) OVERTAKE MOVE VEH O/S SE TO NW JNY PART OF WORK
 BT - NEGATIVE O/S HIT FIRST

VEHICLE 002 (001) CAR (44 Yrs - F TW1) TURNING RIGHT SE TO NE JNY PART OF WORK
 BT - NOT REQUESTED O/S HIT FIRST

V001 A 405 (FAILED TO LOOK PROPERLY)

V001 A 406 (FAILED TO JUDGE OTHER PERSON'S PATH OR SPEED)

V001 A 408 (SUDDEN BRAKING)

36 0114TX20496 SAT 12/07/14 00:49 DARK NFL: LONDON ROAD 45M NE J/W BRENT LEA 25 LINK 143-148 517205 / 177250
 POLICE - AT SCENE ROAD-DRY WEATHER-FINE SINGLE CWY NO JUN IN 20M NO XING FACILITY IN 50M
 SW-BND V2 SWERVED, LOST CONTROL AND COLLIDED WITH BACK OF PARKED V1

CASUALTY 001 (002) (30 Yrs - M W3) SLIGHT DRIVER/RIDER

VEHICLE 001 (002) CAR (49 Yrs - M TW8) PARKED P TO P
 BT - NOT REQUESTED BACK HIT FIRST

VEHICLE 002 (001) PEDAL CYCLE (30 Yrs - M W3) GOING AHEAD OTHER NE TO SW
 BT - NOT APPLICABLE FRONT HIT FIRST
 LEFT CWY NEARSIDE HIT PARKED VEH

V002 A 406 (FAILED TO JUDGE OTHER PERSON'S PATH OR SPEED)

V002 A 403 (POOR TURN OR MANOEUVRE)

V002 A 405 (FAILED TO LOOK PROPERLY)


Syon Lane Area Personal Injury Collisions 60 mths to 31st December 2018

WX GIS AREA B25 Syon Lane Area (P)	60 MTS TO DEC-2018 SORTED BY DATE
------------------------------------	-----------------------------------

37 0114TX20499 MON 14/07/14 07:28 LIGHT LONDON ROAD J/W SYON LANE	25 NODE 143	516750 / 176970
--	-------------	-----------------

POLICE - AT SCENE ROAD-DRY WEATHER-FINE SINGLE CWY MINI STOP SIGN NO XING FACILITY IN 50M

V2 NE-BD MAIN ROAD BRAKED HARD AVOIDING COLLIDING WITH V1 WHO TURNED RIGHT JOINING MAIN ROAD

CASUALTY 001 (002) (55 Yrs - M TW9) SLIGHT DRIVER/RIDER

VEHICLE 001 (000) CAR (36 Yrs - M TW8)	TURNING RIGHT	NW TO SW COMM TO/FROM WORK	JCT MID
BT - NEGATIVE		DID NOT IMPACT	

VEHICLE 002 (000) PEDAL CYCLE (55 Yrs - M TW9)	GOING AHEAD OTHER	NE TO SW JNY PART OF WORK	JCT MID
BT - NOT APPLICABLE		DID NOT IMPACT	

V001 B 405 (FAILED TO LOOK PROPERLY)

V001 A 406 (FAILED TO JUDGE OTHER PERSON'S PATH OR SPEED)

V001 A 403 (POOR TURN OR MANOEUVRE)

38 0114TX20587 THU 07/08/14 14:30 LIGHT NFL: SYON LANE 140M SE J/W MACFARLANE LANE	25 LINK 146-746	515950 / 177500
---	-----------------	-----------------

POLICE - AT SCENE ROAD-DRY WEATHER-OTHER ROUNDABOUT ROUNDABOUT GIVE WAY/UNCONT NO XING FACILITY IN 50M

E/B V2 BRAKED ENTERING ROUNDABT TO AVOID LGV ALREADY ON RDABT; V1 SHUNTED V2

CASUALTY 001 (001) (27 Yrs - M W3) SLIGHT DRIVER/RIDER

CASUALTY 002 (002) (27 Yrs - F TW8) SLIGHT DRIVER/RIDER

CASUALTY 003 (001) (30 Yrs - M 1) SLIGHT PASSENGER BACK SEAT

CASUALTY 004 (002) (31 Yrs - M 1) SLIGHT PASSENGER BACK SEAT

VEHICLE 001 (002) CAR (27 Yrs - M W3)	SLOWING OR STOPPING	W TO E	JCT APP
BT - NOT REQUESTED		FRONT HIT FIRST	

VEHICLE 002 (001) CAR (27 Yrs - F TW8)	GOING AHEAD HELD UP	W TO E	JCT APP
BT - NOT REQUESTED		BACK HIT FIRST	

V001 B 406 (FAILED TO JUDGE OTHER PERSON'S PATH OR SPEED)

V001 B 405 (FAILED TO LOOK PROPERLY)


Syon Lane Area Personal Injury Collisions 60 mths to 31st December 2018

WX GIS AREA B25 Syon Lane Area (P)	60 MTS TO DEC-2018 SORTED BY DATE
------------------------------------	-----------------------------------

39 0114TX20619 FRI 15/08/14 20:41 DARK SYON LANE J/W GRANT WAY [IVO GILLETTE BUILDING]	25 LINK 146-746	516060 / 177460
POLICE - AT SCENE ROAD-DRY WEATHER-FINE SINGLE CWY T/STAG JUN GIVE WAY/UNCONT NO XING FACILITY IN 50M		
SE-BD V1 WAS UNCLEAR ABOUT PED CAS INTENTIONS AS HE APPROACHED PEDX; PED CAS CROSSED DIRECT INTO PATH OF V1, COLLIDED		
CASUALTY 001 (001) (65 Yrs - M TW8) SLIGHT PEDESTRIAN CROSSING ROAD (NOT ON XING) SW BOUND FROM DRIVERS N/SIDE		
VEHICLE 001 (000) CAR (65 Yrs - M TW8)	SLOWING OR STOPPING NW TO SE	JCT MID
BT - NEGATIVE	FRONT HIT FIRST	

C001 A 802 (FAILED TO LOOK PROPERLY)

V001 B 405 (FAILED TO LOOK PROPERLY)

V001 B 406 (FAILED TO JUDGE OTHER PERSON'S PATH OR SPEED)

40 0114TX20750 WED 20/08/14 18:24 LIGHT LONDON ROAD J/W FIELD LANE	25 LINK 143-148	517120 / 177190
POLICE - AT SCENE ROAD-DRY WEATHER-FINE SINGLE CWY T/STAG JUN GIVE WAY/UNCONT PELICAN OR SIMILAR		
SW-BD V1 MOVED OFF FROM BUS STOP BUT CAS1 GETTING ON WAS STUCK IN DOORS - [CHILD GOT HEAD STUCK IN BUS DOORS (C001)]		
CASUALTY 001 (001) (9 Yrs - M TW8) SLIGHT PASSENGER STANDING ON PSV		
Sch Attended : N/K		
VEHICLE 001 (000) BUS/COACH (? Yrs - M 1)	MOVING OFF	JCT MID
BT - NOT REQUESTED	NE TO SW JNY PART OF WORK	
	DID NOT IMPACT	

C001 A 999 (OTHER FACTOR)

41 0114TX20647 FRI 22/08/14 13:10 LIGHT NFL: A4 48M NE J/W BOSTON MANOR ROAD	25 LINK 177-178	517240 / 177960
POLICE - AT SCENE ROAD-DRY WEATHER-FINE DUAL CWY NO JUN IN 20M NO XING FACILITY IN 50M		
SW/B V1 CHANGED LANE TO RIGHT, INTO O/S LANE, COLLIDED WITH SW/B V2		
CASUALTY 001 (002) (28 Yrs - F TW4) SLIGHT DRIVER/RIDER		
VEHICLE 001 (002) CAR (40 Yrs - F W5)	CHANGE LANE TO RIGHT	NE TO SW
BT - NOT REQUESTED		BACK HIT FIRST
VEHICLE 002 (001) M/C 50-125CC (28 Yrs - F TW4)	GOING AHEAD OTHER	NE TO SW JNY PART OF WORK
BT - NOT REQUESTED		O/S HIT FIRST

V001 B 405 (FAILED TO LOOK PROPERLY)


Syon Lane Area Personal Injury Collisions 60 mths to 31st December 2018

WX GIS AREA B25 Syon Lane Area (P)							60 MTS TO DEC-2018 SORTED BY DATE	
------------------------------------	--	--	--	--	--	--	-----------------------------------	--

42	0114TX20661	SAT 23/08/14 00:43	DARK	LONDON ROAD J/W TURNPIKE WAY	25	LINK 137-142	516140 / 176660
-----------	-------------	--------------------	------	------------------------------	----	--------------	-----------------

POLICE - AT SCENE ROAD-DRY WEATHER-FINE SINGLE CWY T/STAG JUN GIVE WAY/UNCONT NO XING FACILITY IN 50M

W/B V1 LOST CONTROL AND CRASHED O/S INTO LAMP POST

CASUALTY 001 (001) (41 Yrs - M W4) SLIGHT DRIVER/RIDER

VEHICLE	001 (000)	CAR	(41 Yrs - M W4)	GOING AHEAD OTHER	NE TO SW PUPIL RIDING TO/FROM SCH	JCT MID
		BT - NEGATIVE			FRONT HIT FIRST	
		LEFT CWY OFFSIDE		HIT KERB	HIT LAMP POST	

V001 A 410 (LOSS OF CONTROL)

43	0114TX20653	SUN 24/08/14 14:14	LIGHT	A4 J/W TRANSPORT AVENUE	25	LINK 146-177	516840 / 177710
-----------	-------------	--------------------	-------	-------------------------	----	--------------	-----------------

POLICE - AT SCENE ROAD-DRY WEATHER-FINE DUAL CWY T/STAG JUN GIVE WAY/UNCONT NO XING FACILITY IN 50M

NE-BND V2 WAS SHUNTED BY V1

CASUALTY 001 (001) (28 Yrs - M TW14) SLIGHT DRIVER/RIDER

VEHICLE	001 (002)	CAR	(28 Yrs - M TW14)	SLOWING OR STOPPING	SW TO NE	JCT MID
		BT - NEGATIVE			BACK HIT FIRST	

VEHICLE	002 (001)	CAR	(26 Yrs - M TW5)	SLOWING OR STOPPING	SW TO NE	JCT MID
		BT - NEGATIVE			FRONT HIT FIRST	

V001 A 408 (SUDDEN BRAKING)

44	0114TX20674	SAT 30/08/14 14:13	LIGHT	LONDON ROAD J/W ROWAN ROAD	25	LINK 143-148	516910 / 177060
-----------	-------------	--------------------	-------	----------------------------	----	--------------	-----------------

POLICE - AT SCENE ROAD-DRY WEATHER-FINE SINGLE CWY T/STAG JUN GIVE WAY/UNCONT CENTRAL REFUGE

NE-BD V1 TURNED LEFT ACROSS PATH OF NE-BD V2 IN BUS LANE AND COLLIDED

CASUALTY 001 (002) (29 Yrs - M TW8) SLIGHT DRIVER/RIDER

CASUALTY 002 (002) (34 Yrs - M TW8) SLIGHT PASSENGER

VEHICLE	001 (002)	CAR	(47 Yrs - M TW8)	TURNING LEFT	SW TO NW	JCT MID
		BT - NOT REQUESTED			N/S HIT FIRST	

VEHICLE	002 (001)	M/C 125-500CC	(29 Yrs - M TW8)	GOING AHEAD OTHER	SW TO NE	JCT MID
		BT - NOT REQUESTED			FRONT HIT FIRST	

BUS LANE

BUS LANE

V001 A 403 (POOR TURN OR MANOEUVRE)

V001 A 407 (PASSING TOO CLOSE TO CYCLIST, HORSE RIDER OR PEDESTRIAN)

V001 B 406 (FAILED TO JUDGE OTHER PERSON'S PATH OR SPEED)


Syon Lane Area Personal Injury Collisions 60 mths to 31st December 2018

WX GIS AREA B25 Syon Lane Area (P)							60 MTS TO DEC-2018 SORTED BY DATE	
------------------------------------	--	--	--	--	--	--	-----------------------------------	--

45	0114TX20740	TUE 09/09/14 16:45	LIGHT NFL: A4 100M E J/W SYON LANE [GILLETTE CORNER]	25	LINK 146-177	516350 / 177400
-----------	-------------	--------------------	--	----	--------------	-----------------

POLICE - AT SCENE ROAD-DRY WEATHER-FINE DUAL CWY NO JUN IN 20M NO XING FACILITY IN 50M

ALL E/B; V1 OVERREACTED TO V2 [TRANSIT] BRAKING, V1 COLLIDED BACK OF V3 [CORSA], PUSHING V3 INTO BACK OF V4

CASUALTY 001 (003) (29 Yrs - F W4) SLIGHT DRIVER/RIDER

CASUALTY 002 (001) (7 Yrs - F W4) SLIGHT PASSENGER FRONT SEAT

JOURNEY TO/FROM SCHOOL Sch Attended : N/K

VEHICLE 001 (003) CAR (28 Yrs - M UB3) CHANGE LANE TO RIGHT W TO E COMM TO/FROM WORK
BT - NEGATIVE FRONT HIT FIRST

VEHICLE 002 (001) GDS =< 3.5T (29 Yrs - M W12) GOING AHEAD OTHER W TO E COMM TO/FROM WORK
BT - NEGATIVE FRONT HIT FIRST

VEHICLE 003 (002) CAR (29 Yrs - F W4) GOING AHEAD OTHER W TO E COMM TO/FROM WORK
BT - NOT REQUESTED BACK HIT FIRST

VEHICLE 004 (003) MINIBUS (54 Yrs - M TW4) SLOWING OR STOPPING W TO E JNY PART OF WORK
BT - NOT REQUESTED BACK HIT FIRST

46	0114TX20985	THU 18/09/14 14:00	LIGHT TEESDALE AVENUE J/W LONDON ROAD	25	LINK 137-142	516260 / 176700
-----------	-------------	--------------------	---------------------------------------	----	--------------	-----------------

POLICE - OVER COU ROAD-DRY WEATHER-FINE SINGLE CWY T/STAG JUN STOP SIGN NO XING FACILITY IN 50M

V1 WAITING TO JOIN MAIN CARRIAGEWAY SHUNTED BY V2

CASUALTY 001 (001) (39 Yrs - F TW4) SLIGHT PASSENGER BACK SEAT

CASUALTY 002 (001) (1 Yrs - M TW4) SLIGHT PASSENGER BACK SEAT

VEHICLE 001 (002) TAXI (? Yrs - M 1) MOVING OFF SE TO NW JNY PART OF WORK JCT MID
BT - DRV NOT CONTACTED BACK HIT FIRST

VEHICLE 002 (001) CAR (? Yrs - U 1) SLOWING OR STOPPING SE TO NW JCT MID
BT - DRV NOT CONTACTED FRONT HIT FIRST

V002 A 403 (POOR TURN OR MANOEUVRE)

V002 B 308 (FOLLOWING TOO CLOSE)

V002 B 406 (FAILED TO JUDGE OTHER PERSON'S PATH OR SPEED)


Syon Lane Area Personal Injury Collisions 60 mths to 31st December 2018

WX GIS AREA B25 Syon Lane Area (P) 60 MTS TO DEC-2018 SORTED BY DATE

47 0114TX20734 SUN 21/09/14 20:06 DARK GREAT WEST RD J/W BOSTON MANOR RD 25 NODE 177 517210 / 177950
 POLICE - OVER COU ROAD-DRY WEATHER-FINE DUAL CWY CROSSROADS AUTO SIG PEDN PHASE AT ATS
 V2 HIT THE REAR OF SLOWING V1 AND FTS

CASUALTY 001 (001) (41 Yrs - F TW13) SLIGHT DRIVER/RIDER

VEHICLE 001 (002) CAR (41 Yrs - F TW13) SLOWING OR STOPPING SW TO NE JCT CLEARED
 BT - NEGATIVE BACK HIT FIRST

VEHICLE 002 (001) CAR (? Yrs - U UNKN) SLOWING OR STOPPING SW TO NE JCT CLEARED
 BT - DRV NOT CONTACTED FRONT HIT FIRST

V002 A 405 (FAILED TO LOOK PROPERLY)

V002 A 308 (FOLLOWING TOO CLOSE)

48 0114TX20749 MON 22/09/14 11:34 LIGHT LONDON ROAD 65M SW J/W ROWAN ROAD 25 LINK 143-148 516860 / 177020
 POLICE - AT SCENE ROAD-DRY WEATHER-FINE SINGLE CWY NO JUN IN 20M NO XING FACILITY IN 50M
 V2 PERFORMED U TURN ACROSS PATH OF V1

CASUALTY 001 (001) (52 Yrs - M TW14) SLIGHT DRIVER/RIDER

VEHICLE 001 (002) M/C 50-125CC (52 Yrs - M TW14) OVERTAKE MOVE VEH O/S NE TO SW N/S HIT FIRST
 BT - NEGATIVE

VEHICLE 002 (001) TAXI (72 Yrs - M SG13) U-TURNING NE TO NE O/S HIT FIRST
 BT - NEGATIVE

V002 A 405 (FAILED TO LOOK PROPERLY)

V002 A 602 (CARELESS/RECKLESS/IN A HURRY)

V001 A 405 (FAILED TO LOOK PROPERLY)

49 0114TX20963 SAT 04/10/14 13:34 LIGHT HALF ACRE J/W ST PAUL'S ROAD 25 LINK 148-151 517660 / 177520
 POLICE - AT SCENE ROAD-WET RAINING SINGLE CWY T/STAG JUN GIVE WAY/UNCONT NO XING FACILITY IN 50M
 S/B V1 [BUS] COLLIDED WITH CONFUSED PED IN ROAD

CASUALTY 001 (001) (64 Yrs - F 1) SLIGHT PEDESTRIAN ON REFUGE E BOUND IN RD NOT CROSSING

VEHICLE 001 (000) BUS/COACH (? Yrs - U 1) SLOWING OR STOPPING N TO S JNY PART OF WORK JCT MID
 BT - DRV NOT CONTACTED FRONT HIT FIRST

C001 A 803 (FAILED TO JUDGE VEHICLE'S PATH OR SPEED)

C001 A 804 (WRONG USE OF PEDESTRIAN CROSSING FACILITY)


Syon Lane Area Personal Injury Collisions 60 mths to 31st December 2018

WX GIS AREA B25 Syon Lane Area (P)							60 MTS TO DEC-2018 SORTED BY DATE	
52	0114TX20838	SAT 01/11/14 14:01	LIGHT	LONDON ROAD J/W ROWAN ROAD	25	LINK 143-148	516910 / 177050	
POLICE - OVER COU ROAD-DRY			WEATHER-FINE	SINGLE CWY T/STAG JUN	GIVE WAY/UNCONT NO XING FACILITY IN 50M			
NE-BD V1 ABOUT TO TURN LEFT WAS OVERTAKEN BY V2 WHO COLLIDED WITH HER								
CASUALTY 001 (001) (40 Yrs - F TW8)			SLIGHT	DRIVER/RIDER				
CASUALTY 002 (001) (7 Yrs - F TW8)			SLIGHT	PASSENGER	FRONT SEAT			
JOURNEY TO/FROM SCHOOL				Sch Attended : n/k				
VEHICLE	001 (002)	CAR (40 Yrs - F TW8)	TURNING LEFT		SW TO NW	TAKING PUPIL TO/FROM SC	JCT MID	
BT - DRV NOT CONTACTED					O/S HIT FIRST			
VEHICLE	002 (001)	M/C <= 50CC (? Yrs - M 1)	OVERTAKE MOVE VEH O/S		SW TO NE	JCT MID		
BT - DRV NOT CONTACTED					N/S HIT FIRST			
V002 A 403 (POOR TURN OR MANOEUVRE)				V002 B 601 (AGGRESSIVE DRIVING)				
V002 B 602 (CARELESS/RECKLESS/IN A HURRY)								
53	0114TX20920	SAT 08/11/14 18:28	DARK	SYON LANE J/W GRANT WAY	25	LINK 146-746	516070 / 177460	
POLICE - AT SCENE ROAD-WET			SNOWING	ROUNDAABOUT ROUNDAABOUT	GIVE WAY/UNCONT ZEBRA			
NW-BD V2 TURNED RIGHT ON ROUNDAABOUT; SE-BD V1 WENT AHEAD INTO ROUNDAABOUT AND COLLIDED WITH N/S OF V2								
CASUALTY 001 (002) (25 Yrs - M UB1)			SLIGHT	DRIVER/RIDER				
VEHICLE	001 (002)	CAR (21 Yrs - M TW7)	GOING AHEAD OTHER		SE TO NW	JCT MID		
BT - NOT REQUESTED					FRONT HIT FIRST			
VEHICLE	002 (001)	CAR (25 Yrs - M UB1)	TURNING RIGHT		SE TO NE	JCT MID		
BT - NOT REQUESTED					N/S HIT FIRST			
V001 A 403 (POOR TURN OR MANOEUVRE)				V001 A 406 (FAILED TO JUDGE OTHER PERSON'S PATH OR SPEED)				
V001 A 405 (FAILED TO LOOK PROPERLY)								


Syon Lane Area Personal Injury Collisions 60 mths to 31st December 2018

WX GIS AREA B25 Syon Lane Area (P)	60 MTS TO DEC-2018 SORTED BY DATE
------------------------------------	-----------------------------------

54 0114TX20903 TUE 11/11/14 14:41 LIGHT NFL: GREAT WEST ROAD A4 100M E J/W THORNBURY ROAD	25 LINK 125-145	514950 / 177190
--	-----------------	-----------------

POLICE - AT SCENE ROAD-DRY WEATHER-FINE DUAL CWY NO JUN IN 20M NO XING FACILITY IN 50M

W/B V1 DRIVER PASSED OUT DRIVING IN LN 2/2, SWERVED, CROSSED CENTRE RESERVATION INTO E/B LANES, COLLIDED WITH E/B V2

CASUALTY 001 (001) (79 Yrs - M TW3) SERIOUS DRIVER/RIDER

VEHICLE 001 (002) CAR (79 Yrs - M TW3)	GOING AHEAD OTHER	E TO W
BT - NOT REQUESTED	SKIDDED	O/S HIT FIRST
LEFT CWY CROSS CENT/RES	HIT KERB	HIT OTH OBJECT

VEHICLE 002 (001) GDS 3.5-7.5T (49 Yrs - M TW8)	GOING AHEAD OTHER	W TO E JNY PART OF WORK
BT - NOT REQUESTED		O/S HIT FIRST

V001 A 410 (LOSS OF CONTROL)

V001 B 505 (ILLNESS OR DISABILITY, MENTAL OR PHYSICAL)

V001 A 409 (SWERVED)

55 0114TX20893 SAT 15/11/14 07:55 LIGHT HIGH STREET J/W PUMP ALLEY	25 LINK 148-152	517870 / 177480
---	-----------------	-----------------

POLICE - AT SCENE ROAD-WET WEATHER-FINE SINGLE CWY T/STAG JUN GIVE WAY/UNCONT NO XING FACILITY IN 50M

OIL OR DIESEL

SW-BD V1 LOST CONTROL OF HIS CYCLE ON OIL PATCH IN ROAD AND CRASHED

CASUALTY 001 (001) (32 Yrs - M TW8) SLIGHT DRIVER/RIDER

VEHICLE 001 (000) PEDAL CYCLE (32 Yrs - M TW8)	GOING AHEAD OTHER	NE TO SW COMM TO/FROM WORK	JCT MID
BT - NOT APPLICABLE	SKIDDED	DID NOT IMPACT	

V001 A 102 (DEPOSIT ON ROAD (EG. OIL, MUD, CHIPPINGS))

V001 A 410 (LOSS OF CONTROL)

56 0114TX20917 TUE 18/11/14 14:30 LIGHT HIGH STREET J/W TALLOW ROAD	25 LINK 143-148	517490 / 177350
--	-----------------	-----------------

POLICE - AT SCENE ROAD-DRY WEATHER-FINE SINGLE CWY T/STAG JUN AUTO SIG PEDN PHASE AT ATS

NE-BD V1 PULLED INTO PARKING SPACE TO LEFT; NE-BD V2 UNDERTAKING HIM COLLIDED

CASUALTY 001 (002) (39 Yrs - M TW8) SLIGHT DRIVER/RIDER

VEHICLE 001 (002) CAR (50 Yrs - M UB2)	CHANGE LANE TO LEFT	SW TO NE	JCT MID
BT - NEGATIVE		N/S HIT FIRST	
LEFT CWY NEARSIDE			

VEHICLE 002 (001) PEDAL CYCLE (39 Yrs - M TW8)	OVERTAKING NEARSIDE	SW TO NE	JCT MID
BT - NOT APPLICABLE		FRONT HIT FIRST	

V001 A 403 (POOR TURN OR MANOEUVRE)

V001 B 405 (FAILED TO LOOK PROPERLY)

V002 B 405 (FAILED TO LOOK PROPERLY)

V002 B 406 (FAILED TO JUDGE OTHER PERSON'S PATH OR SPEED)



Syon Lane Area Personal Injury Collisions 60 mths to 31st December 2018

WX GIS AREA B25 Syon Lane Area (P) 60 MTS TO DEC-2018 SORTED BY DATE

57 0114TX20902 MON 24/11/14 22:00 DARK A4 GREAT WEST ROAD J/W SYON LANE [GILLETTE CORNER] 25 NODE 146 516213 / 177350

POLICE - AT SCENE ROAD-DRY WEATHER-FINE DUAL CWY CROSSROADS AUTO SIG PEDN PHASE AT ATS

W/B V1 DISTRACTED WHEN DRIVING COLLIDED WITH V2 AHEAD

CASUALTY 001 (001) (52 Yrs - F CT19) SLIGHT DRIVER/RIDER

VEHICLE 001 (002) CAR (52 Yrs - F CT19) SLOWING OR STOPPING E TO W JCT MID
BT - NOT REQUESTED FRONT HIT FIRST

VEHICLE 002 (001) CAR (19 Yrs - M UB7) SLOWING OR STOPPING E TO W JCT MID
BT - NEGATIVE BACK HIT FIRST

V001 A 509 (DISTRACTION IN VEHICLE)

V001 A 405 (FAILED TO LOOK PROPERLY)

V001 B 308 (FOLLOWING TOO CLOSE)

58 0114TX29005 FRI 12/12/14 16:25 LIGHT SYON LANE J/W SYON GATE WAY 25 LINK 144-146 516430 / 177220

POLICE - AT SCENE ROAD-WET RAINING SINGLE CWY T/STAG JUN GIVE WAY/UNCONT ZEBRA

SE-BD V2 WAITED AT ZEBRA IN WET CONDITIONS; WAS STRUCK BY PED CAS WHO HAD BEEN HIT BY NW-BD V1

CASUALTY 001 (001) (15 Yrs - F 1) SLIGHT PEDESTRIAN CROSSING ROAD ON PED XING SW BOUND FROM DRIVERS O/SIDE
Sch Attended : N/K

CASUALTY 002 (001) (24 Yrs - F TW7) SLIGHT PEDESTRIAN CROSSING ROAD ON PED XING SW BOUND FROM DRIVERS O/SIDE

VEHICLE 001 (000) CAR (? Yrs - U 1) GOING AHEAD OTHER SE TO NW JCT MID
BT - DRV NOT CONTACTED FRONT HIT FIRST

VEHICLE 002 (000) CAR (76 Yrs - M NW6) GOING AHEAD HELD UP NW TO SE JCT MID
BT - NOT REQUESTED O/S HIT FIRST

V001 A 405 (FAILED TO LOOK PROPERLY)

V001 B 707 (VISION AFFECTED - RAIN, SLEET, SNOW, OR FOG)


Syon Lane Area Personal Injury Collisions 60 mths to 31st December 2018

WX GIS AREA B25 Syon Lane Area (P)							60 MTS TO DEC-2018 SORTED BY DATE	
------------------------------------	--	--	--	--	--	--	-----------------------------------	--

59	0114TX21001	WED 17/12/14 17:35	DARK	NFL: SYON LANE 65M W J/W GRANT LANE	25	LINK 146-746	516010 / 177470
-----------	-------------	--------------------	------	-------------------------------------	----	--------------	-----------------

POLICE - AT SCENE ROAD-WET RAINING SINGLE CWY NO JUN IN 20M ZEBRA

E/B V1 COLLIDED ON ZEBRA X WITH PED CAS

CASUALTY 001 (001) (88 Yrs - F 1) SLIGHT DRIVER/RIDER

CASUALTY 002 (001) (? Yrs - M 1) SLIGHT PEDESTRIAN CROSSING ROAD ON PED XING S BOUND FROM DRIVERS N/SIDE

VEHICLE 001 (000) CAR (88 Yrs - F 1) SLOWING OR STOPPING W TO E
BT - NEGATIVE FRONT HIT FIRST

C002 B 809 (PEDESTRIAN WEARING DARK CLOTHING AT NIGHT)

V001 B 405 (FAILED TO LOOK PROPERLY)

V001 B 406 (FAILED TO JUDGE OTHER PERSON'S PATH OR SPEED)

60	0114TX20992	MON 22/12/14 14:10	LIGHT	NFL: A4 GREAT WEST ROAD 30M W J/W SYON PARK GARDENS	25	LINK 125-146	515930 / 177310
-----------	-------------	--------------------	-------	---	----	--------------	-----------------

POLICE - AT SCENE ROAD-DRY WEATHER-FINE DUAL CWY NO JUN IN 20M NO XING FACILITY IN 50M

E/B V1 MIRROR CHECK, LOOKED TO FRONT, SHUNTED V2 WHO HAD STOPPED BEHIND TRAFFIC ON RED ATS

CASUALTY 001 (002) (51 Yrs - M E6) SLIGHT DRIVER/RIDER

VEHICLE 001 (002) CAR (33 Yrs - M NW10) SLOWING OR STOPPING W TO E
BT - NOT REQUESTED FRONT HIT FIRST

VEHICLE 002 (001) CAR (51 Yrs - M E6) GOING AHEAD HELD UP W TO E
BT - NOT REQUESTED BACK HIT FIRST

V001 A 405 (FAILED TO LOOK PROPERLY)

61	0114TX29019	WED 24/12/14 07:55	LIGHT	SYON LANE J/W GREAT WEST ROAD [A4]	25	NODE 146	516250 / 177380
-----------	-------------	--------------------	-------	------------------------------------	----	----------	-----------------

POLICE - AT SCENE ROAD-DRY WEATHER-FINE SINGLE CWY MINI AUTO SIG PEDN PHASE AT ATS

SE-BD V1 MOVED OFF FROM ATS, ASSUMED V2 AHEAD HAD MOVED; V1 SHUNTED V2

CASUALTY 001 (002) (30 Yrs - M UB6) SLIGHT DRIVER/RIDER

VEHICLE 001 (002) CAR (45 Yrs - F TW3) MOVING OFF NW TO SE JNY PART OF WORK JCT MID
BT - NEGATIVE FRONT HIT FIRST

VEHICLE 002 (001) CAR (30 Yrs - M UB6) MOVING OFF NW TO SE JNY PART OF WORK JCT MID
BT - NEGATIVE BACK HIT FIRST
LEFT CWY NEARSIDE

V001 A 405 (FAILED TO LOOK PROPERLY)

V001 A 406 (FAILED TO JUDGE OTHER PERSON'S PATH OR SPEED)


Syon Lane Area Personal Injury Collisions 60 mths to 31st December 2018

WX GIS AREA B25 Syon Lane Area (P)	60 MTS TO DEC-2018 SORTED BY DATE
------------------------------------	-----------------------------------

62 0114TX20988 SUN 28/12/14 14:19 LIGHT SYON LANE, 58 METRES SE OF NORTHUMBERLAND AVENUE.	25 LINK 144-146	516350 / 177290
--	-----------------	-----------------

POLICE - AT SCENE ROAD-DRY WEATHER-FINE SINGLE CWY PRIV DRIVE GIVE WAY/UNCONT NO XING FACILITY IN 50M

V2 PULLED OUT OF JUNCTION IN PATH OF V1 CAUSING COLLISION.

CASUALTY 001 (002) (85 Yrs - F TW4) SERIOUS DRIVER/RIDER

CASUALTY 002 (002) (81 Yrs - F TW4) SERIOUS PASSENGER FRONT SEAT

VEHICLE 001 (002) CAR (53 Yrs - M TW7) GOING AHEAD OTHER NW TO SE JCT APP
BT - NEGATIVE N/S HIT FIRST

VEHICLE 002 (001) CAR (85 Yrs - F TW4) TURNING RIGHT NE TO NW JCT APP
BT - NOT PROVD (MEDCL REASONS) O/S HIT FIRST

V002 A 405 (FAILED TO LOOK PROPERLY)

V002 A 406 (FAILED TO JUDGE OTHER PERSON'S PATH OR SPEED)

V002 A 602 (CARELESS/RECKLESS/IN A HURRY)

V002 A 403 (POOR TURN OR MANOEUVRE)

63 0114TX29006 TUE 30/12/14 12:38 LIGHT NFL: HIGH STREET 60M W J/W CATHERINE WHEEL STREET	25 LINK 143-148	517590 / 177380
--	-----------------	-----------------

POLICE - AT SCENE ROAD-DRY WEATHER-FINE SINGLE CWY NO JUN IN 20M PELICAN OR SIMILAR

W/B V1 UNABLE TO AVOID PED CAS RUNNING INTO HIS PATH TO CATCH BUS

CASUALTY 001 (001) (14 Yrs - M TW8) SLIGHT PEDESTRIAN CROSSING ROAD WITHIN 50M XING S BOUND FROM DRIVERS N/SIDE
Sch Attended : N/K

VEHICLE 001 (000) CAR (31 Yrs - M W3) SLOWING OR STOPPING E TO W N/S HIT FIRST
BT - NOT REQUESTED

C001 A 802 (FAILED TO LOOK PROPERLY)

C001 A 808 (CARELESS/RECKLESS/IN A HURRY)

C001 A 803 (FAILED TO JUDGE VEHICLE'S PATH OR SPEED)


Syon Lane Area Personal Injury Collisions 60 mths to 31st December 2018

WX GIS AREA B25 Syon Lane Area (P)

60 MTS TO DEC-2018 SORTED BY DATE

64 0115TX20010 TUE 06/01/15 16:55 LIGHT NFL: A4 50M E J/W WOOD LANE 25 LINK 125-146 515640 / 177270
 POLICE - AT SCENE ROAD-DRY WEATHER-OTHER ONE-WAY ST NO JUN IN 20M NO XING FACILITY IN 50M
 W/B V2 CLOSELY FOLLOWED V1 AND COLLIDED WITH HIM WHEN V1 BRAKED
 CASUALTY 001 (001) (32 Yrs - M TW5) SLIGHT DRIVER/RIDER
 VEHICLE 001 (002) CAR (32 Yrs - M TW5) SLOWING OR STOPPING E TO W JNY PART OF WORK
 BT - DRV NOT CONTACTED BACK HIT FIRST

 VEHICLE 002 (001) CAR (? Yrs - M 1) SLOWING OR STOPPING E TO W
 BT - DRV NOT CONTACTED FRONT HIT FIRST

V002 A 601 (AGGRESSIVE DRIVING)

65 0115TX20020 SUN 11/01/15 16:15 LIGHT NFL: GREAT WEST ROAD 45M SW J/W SYON LANE 25 LINK 125-146 516220 / 177340
 POLICE - OVER COU ROAD-DRY WEATHER-FINE DUAL CWY NO JUN IN 20M NO XING FACILITY IN 50M
 W/B V1 IN LANE 2/3 STRUCK BY W/B V2 CHANGING LANE TO LEFT
 CASUALTY 001 (001) (34 Yrs - F TW4) SLIGHT DRIVER/RIDER
 VEHICLE 001 (002) CAR (34 Yrs - F TW4) GOING AHEAD OTHER E TO W
 BT - DRV NOT CONTACTED FRONT HIT FIRST

 VEHICLE 002 (001) TAXI (? Yrs - F 1) CHANGE LANE TO LEFT E TO W
 BT - DRV NOT CONTACTED N/S HIT FIRST

V002 A 403 (POOR TURN OR MANOEUVRE)

V002 A 405 (FAILED TO LOOK PROPERLY)

V002 A 406 (FAILED TO JUDGE OTHER PERSON'S PATH OR SPEED)


Syon Lane Area Personal Injury Collisions 60 mths to 31st December 2018

WX GIS AREA B25 Syon Lane Area (P)

60 MTS TO DEC-2018 SORTED BY DATE

66 0115TX20033 FRI 16/01/15 15:15 LIGHT NFL: LONDON ROAD 70M NE J/W SPUR ROAD 25 LINK 142-143 516580 / 176870
 POLICE - AT SCENE ROAD-WET RAINING SINGLE CWY NO JUN IN 20M NO XING FACILITY IN 50M
 NE-BD V1 ON MAIN ROAD SHUNTED BY V2

CASUALTY 001 (001) (48 Yrs - F TW3) SLIGHT DRIVER/RIDER

CASUALTY 002 (001) (48 Yrs - F TW3) SLIGHT PASSENGER FRONT SEAT

CASUALTY 003 (001) (14 Yrs - F TW3) SLIGHT PASSENGER BACK SEAT

Sch Attended : N/K

VEHICLE 001 (002) CAR (48 Yrs - F TW3)
 BT - DRV NOT CONTACTED

SLOWING OR STOPPING SW TO NE COMM TO/FROM WORK
 BACK HIT FIRST

VEHICLE 002 (001) CAR (? Yrs - M 1)
 BT - DRV NOT CONTACTED

SLOWING OR STOPPING SW TO NE JNY PART OF WORK
 SKIDDED FRONT HIT FIRST

V002 A 406 (FAILED TO JUDGE OTHER PERSON'S PATH OR SPEED)

V002 A 403 (POOR TURN OR MANOEUVRE)

67 0115TX20029 MON 19/01/15 15:25 LIGHT GREAT WEST ROAD J/WBOSTON MANOR ROAD. 25 NODE 177 517180 / 177930
 POLICE - OVER COU ROAD-DRY WEATHER-FINE DUAL CWY CROSSROADS AUTO SIG PEDN PHASE AT ATS
 V1 & V2 MOVED OFF FROM ATS. V2 SUDDENLY BRAKED & V1 HIT REAR OF V2.

CASUALTY 001 (001) (41 Yrs - F TW12) SLIGHT DRIVER/RIDER

CASUALTY 002 (001) (16 Yrs - F TW12) SLIGHT PASSENGER FRONT SEAT

Sch Attended : N/R

CASUALTY 003 (001) (19 Yrs - F TW12) SLIGHT PASSENGER BACK SEAT

VEHICLE 001 (002) CAR (41 Yrs - F TW12)
 BT - DRV NOT CONTACTED

MOVING OFF SW TO NE
 FRONT HIT FIRST

JCT APP

VEHICLE 002 (001) GDS =< 3.5T (? Yrs - M UNKN)
 BT - DRV NOT CONTACTED

MOVING OFF SW TO NE
 BACK HIT FIRST

JCT APP

V002 A 408 (SUDDEN BRAKING)

V001 A 308 (FOLLOWING TOO CLOSE)

V001 A 405 (FAILED TO LOOK PROPERLY)


Syon Lane Area Personal Injury Collisions 60 mths to 31st December 2018

WX GIS AREA B25 Syon Lane Area (P)										60 MTS TO DEC-2018 SORTED BY DATE	
68	0115TX20062	MON 19/01/15 11:02	LIGHT	GREAT WEST ROAD J/W BOSTON MANOR ROAD.				25	NODE 177	517240 / 177950	
POLICE - AT SCENE ROAD-DRY			WEATHER-FINE		DUAL CWY	CROSSROADS	AUTO SIG	PEDN PHASE AT ATS			
V1 & V2 WERE TRAVELLING SIDE BY SIDE. V2 CHANGED LANE & HIT V1, THEN HIT THE RAILINGS.											
CASUALTY 001 (001) (42 Yrs - F W4)			SLIGHT		DRIVER/RIDER						
CASUALTY 002 (002) (26 Yrs - F WR5)			SLIGHT		DRIVER/RIDER						
VEHICLE	001 (002)	CAR	(42 Yrs - F W4)		GOING AHEAD OTHER		NE TO SW	COMM TO/FROM WORK		JCT APP	
BT - NEGATIVE			O/S HIT FIRST								
VEHICLE	002 (001)	CAR	(26 Yrs - F WR5)		CHANGE LANE TO LEFT		NE TO SW	JCT APP			
BT - NEGATIVE			LEFT CWY NEARSIDE		HIT KERB		N/S HIT FIRST		HIT OTH OBJECT		
V002	A	403 (POOR TURN OR MANOEUVRE)				V002	A	405 (FAILED TO LOOK PROPERLY)			
V002	A	406 (FAILED TO JUDGE OTHER PERSON'S PATH OR SPEED)				V002	A	602 (CARELESS/RECKLESS/IN A HURRY)			
69	0115TX20059	TUE 20/01/15 20:22	DARK	HIGH STREET J/W DOCK ROAD				25	LINK 148-152	517760 / 177430	
POLICE - AT SCENE ROAD-WET			WEATHER-FINE		SINGLE CWY	NO JUN IN 20M		PELICAN OR SIMILAR			
N/B V1 TURNED RIGHT, COLLIDED WITH PED CAS											
CASUALTY 001 (001) (20 Yrs - M TW8)			SLIGHT		PEDESTRIAN		CROSSING ROAD ON PED XING		UNKNOWN FROM DRIVERS N/SIDE		
VEHICLE	001 (000)	CAR	(? Yrs - M 1)		TURNING RIGHT		S TO E		FRONT HIT FIRST		
BT - DRV NOT CONTACTED			LEFT CWY NEARSIDE								
V001	A	602 (CARELESS/RECKLESS/IN A HURRY)									
70	0115TX20087	THU 05/02/15 18:55	DARK	SYON GATE WAY J/W SYON LANE				25	LINK 144-146	516420 / 177240	
POLICE - AT SCENE ROAD-WET			WEATHER-FINE		SINGLE CWY	T/STAG JUN	GIVE WAY/UNCONT ZEBRA				
V1 TURNED RIGHT JOINING MAIN ROAD N/B, COLLIDED WTH SE-BD V2 IN MAIN ROAD - [FILTERING BETWN MOVING VEHS (V002)]											
CASUALTY 001 (002) (31 Yrs - M TW2)			SLIGHT		DRIVER/RIDER						
VEHICLE	001 (002)	CAR	(47 Yrs - M UB8)		TURNING RIGHT		NE TO NW	COMM TO/FROM WORK		JCT CLEARED	
BT - NOT REQUESTED			O/S HIT FIRST								
VEHICLE	002 (001)	PEDAL CYCLE	(31 Yrs - M TW2)		GOING AHEAD OTHER		NW TO SE	COMM TO/FROM WORK		JCT MID	
BT - NOT APPLICABLE			LEFT CWY NEARSIDE						FRONT HIT FIRST		
V001	A	703 (VISION AFFECTED - ROAD LAYOUT (EG. BEND, WINDING ROAD, HILL CREST)				V002	A	999 (OTHER FACTOR)			


Syon Lane Area Personal Injury Collisions 60 mths to 31st December 2018

WX GIS AREA B25 Syon Lane Area (P)							60 MTS TO DEC-2018 SORTED BY DATE	
------------------------------------	--	--	--	--	--	--	-----------------------------------	--

71	0115TX20072	FRI 06/02/15 13:38	LIGHT	LONDON ROAD J/W TWICKENHAM ROAD	25	NODE 142	516510 / 176840
-----------	-------------	--------------------	-------	---------------------------------	----	----------	-----------------

POLICE - AT SCENE ROAD-DRY WEATHER-FINE DUAL CWY MULTI JUN AUTO SIG PEDN PHASE AT ATS

NE-BD V3 WITH EQUIPMENT RUNNING, ENTERED JUNCTION, WAS HIT FROM HER RIGHT BY N/B V2 WHO BOUNCED INTO V1

CASUALTY 001 (002) (35 Yrs - M W7) SLIGHT DRIVER/RIDER

VEHICLE	001 (002)	GDS =< 3.5T (29 Yrs - M AL10)	GOING AHEAD OTHER	S TO N	JNY PART OF WORK	JCT MID
		BT - NOT REQUESTED			FRONT HIT FIRST	

VEHICLE	002 (003)	CAR (35 Yrs - M W7)	GOING AHEAD OTHER	S TO N	JNY PART OF WORK	JCT MID
		BT - NOT REQUESTED			BACK HIT FIRST	

VEHICLE	003 (001)	CAR (27 Yrs - F RH11)	GOING AHEAD OTHER	SW TO NE	JNY PART OF WORK	JCT MID
		BT - NOT REQUESTED			O/S HIT FIRST	

V002 A 406 (FAILED TO JUDGE OTHER PERSON'S PATH OR SPEED)

V002 A 403 (POOR TURN OR MANOEUVRE)

V002 A 405 (FAILED TO LOOK PROPERLY)

72	0115TX20099	SAT 07/02/15 15:48	LIGHT	NFL: GREAT WEST ROAD 78M W J/W SYON LANE	25	LINK 146-177	516330 / 177390
-----------	-------------	--------------------	-------	--	----	--------------	-----------------

POLICE - AT SCENE ROAD-DRY WEATHER-FINE DUAL CWY NO JUN IN 20M NO XING FACILITY IN 50M

E/B V1 UNABLE TO AVOID PED CAS WITH DRINK TAKEN WANDERING ACROSS LIVE TRAFFIC LANES NORTH TO SOUTH

CASUALTY 001 (001) (? Yrs - M 1) SERIOUS PEDESTRIAN CROSSING ROAD (NOT ON XING) S BOUND FROM DRIVERS N/SIDE

VEHICLE	001 (000)	CAR (35 Yrs - M TW11)	GOING AHEAD OTHER	W TO E	COMM TO/FROM WORK	
		BT - NEGATIVE			FRONT HIT FIRST	

C001 A 803 (FAILED TO JUDGE VEHICLE'S PATH OR SPEED)

C001 A 806 (IMPAIRED BY ALCOHOL)

C001 B 808 (CARELESS/RECKLESS/IN A HURRY)


Syon Lane Area Personal Injury Collisions 60 mths to 31st December 2018

WX GIS AREA B25 Syon Lane Area (P)							60 MTS TO DEC-2018 SORTED BY DATE	
73	0115TD00028	SUN 08/02/15 04:57	DARK	GREAT WEST ROAD J/W WOOD LANE	25	NODE 125	515610 / 177270	
POLICE - AT SCENE ROAD-DRY			WEATHER-FINE	DUAL CWY	CROSSROADS	AUTO SIG	PEDN PHASE AT ATS	
V1 TRAVELLING ON WRONG SIDE OF ROAD COLLIDED WITH PED STEPPING INTO ROAD								
CASUALTY 001 (001) (31 Yrs - M TW7)			FATAL	PEDESTRIAN	CROSSING ROAD WITHIN 50M XING S BOUND		FROM DRIVERS N/SIDE	
VEHICLE 001 (000) CAR			(28 Yrs - M TW5)	GOING AHEAD OTHER		W TO E	JCT CLEARED	
BT - DRV NOT CONTACTED					FRONT HIT FIRST			
V001 A 305 (ILLEGAL TURN OR DIRECTION OF TRAVEL)				V001 A 602 (CARELESS/RECKLESS/IN A HURRY)				
V001 B 601 (AGGRESSIVE DRIVING)				C001 A 802 (FAILED TO LOOK PROPERLY)				
C001 B 806 (IMPAIRED BY ALCOHOL)								
74	0115TX20121	THU 12/02/15 16:45	LIGHT	LONDON ROAD J/W TEESDALE AVENUE	25	LINK 137-142	516240 / 176700	
POLICE - AT SCENE ROAD-DRY			WEATHER-FINE	SINGLE CWY	T/STAG JUN	GIVE WAY/UNCONT NO XING FACILITY IN 50M		
W/B V2 JOINED MAIN ROAD AHEAD OF W/B V2; V1 OVERTOOK AND BRAKED IN FRONT OF V2 TO LEAD HIM TO COLLIDE								
CASUALTY 001 (001) (45 Yrs - M TW7)			SLIGHT	DRIVER/RIDER				
VEHICLE 001 (002) CAR			(45 Yrs - M TW7)	MOVING OFF	NE TO SW	JNY PART OF WORK		JCT MID
BT - NOT REQUESTED					FRONT HIT FIRST			
VEHICLE 002 (001) M/C 50-125CC			(36 Yrs - F TW7)	SLOWING OR STOPPING	NE TO SW	TAKING PUPIL TO/FROM SC		JCT MID
BT - NOT REQUESTED					BACK HIT FIRST			
V001 B 602 (CARELESS/RECKLESS/IN A HURRY)				V001 A 408 (SUDDEN BRAKING)				
V002 B 406 (FAILED TO JUDGE OTHER PERSON'S PATH OR SPEED)								
75	0115TX20104	TUE 17/02/15 17:30	LIGHT	SPUR ROAD J/W LONDON ROAD	25	NODE 142	516520 / 176850	
POLICE - AT SCENE ROAD-DRY			WEATHER-FINE	SINGLE CWY	CROSSROADS	AUTO SIG	PEDN PHASE AT ATS	
S/B V1 MOVED OFF FROM ATS PASSING V2 ALSO MOVING; V2 CLIPPED SIDE OF V1 AND FELL OFF								
CASUALTY 001 (002) (30 Yrs - F TW7)			SLIGHT	DRIVER/RIDER				
VEHICLE 001 (002) GDS =< 3.5T			(35 Yrs - M TW8)	OVERTAKE MOVE VEH O/S	N TO S	JNY PART OF WORK		JCT MID
BT - NEGATIVE					N/S HIT FIRST			
VEHICLE 002 (001) PEDAL CYCLE			(30 Yrs - F TW7)	MOVING OFF	N TO S	COMM TO/FROM WORK		JCT MID
BT - NOT APPLICABLE					FRONT HIT FIRST			
V001 A 405 (FAILED TO LOOK PROPERLY)				V001 B 305 (ILLEGAL TURN OR DIRECTION OF TRAVEL)				



Syon Lane Area Personal Injury Collisions 60 mths to 31st December 2018

WX GIS AREA B25 Syon Lane Area (P) 60 MTS TO DEC-2018 SORTED BY DATE

76 0115TX20135 TUE 17/02/15 13:05 LIGHT GREAT WEST ROAD J/W SYON LANE 25 NODE 146 516260 / 177370

POLICE - AT SCENE ROAD-DRY WEATHER-FINE DUAL CWY CROSSROADS AUTO SIG PEDN PHASE AT ATS

N/B V1 TURNED RIGHT INTO MAJOR ROAD, INTO PATH OF S/B V2 WHO HAD RIGHT OF WAY

CASUALTY 001 (002) (75 Yrs - F TW10) SLIGHT PASSENGER FRONT SEAT

VEHICLE 001 (002) CAR (29 Yrs - F GU21) TURNING RIGHT SE TO NE JCT MID
BT - NOT REQUESTED FRONT HIT FIRST

VEHICLE 002 (001) CAR (73 Yrs - M TW10) GOING AHEAD OTHER NW TO SE JCT MID
BT - NOT REQUESTED FRONT HIT FIRST

V001 B 701 (VISION AFFECTED - STATIONARY OR PARKED VEHICLE(S))

V001 B 405 (FAILED TO LOOK PROPERLY)

V001 B 603 (NERVOUS/UNCERTAIN/ PANIC)

77 0115TX20109 THU 19/02/15 15:15 LIGHT GREAT WEST ROAD J/W BOSTON MANOR ROAD 25 NODE 177 517190 / 177940

POLICE - AT SCENE ROAD-WET RAINING DUAL CWY CROSSROADS AUTO SIG PEDN PHASE AT ATS

SW-BD V1, V2 LEADING IN CENTRE LANE; V2 BRAKED, V1 SHUNTED HIM

CASUALTY 001 (001) (62 Yrs - F TW5) SLIGHT PASSENGER FRONT SEAT

VEHICLE 001 (002) CAR (43 Yrs - M TN24) GOING AHEAD OTHER NE TO SW JCT MID
BT - NEGATIVE SKIDDED FRONT HIT FIRST

VEHICLE 002 (001) CAR (63 Yrs - M TW5) GOING AHEAD OTHER NE TO SW COMM TO/FROM WORK JCT MID
BT - NEGATIVE SKIDDED FRONT HIT FIRST

V001 A 406 (FAILED TO JUDGE OTHER PERSON'S PATH OR SPEED)

V001 A 403 (POOR TURN OR MANOEUVRE)


Syon Lane Area Personal Injury Collisions 60 mths to 31st December 2018

WX GIS AREA B25 Syon Lane Area (P)	60 MTS TO DEC-2018 SORTED BY DATE
------------------------------------	-----------------------------------

78 0115TX20138 TUE 24/02/15 08:40 LIGHT A4 GREAT WEST ROAD J/W WOOD LANE	25 NODE 125	515590 / 177280
---	-------------	-----------------

POLICE - OVER COU ROAD-DRY WEATHER-FINE DUAL CWY CROSSROADS AUTO SIG PEDN PHASE AT ATS

S/B V1 [CYCLE] IN JUNCTION WAS STRUCK BY N/B V2 TURNING RIGHT INTO DUAL CARRIAGEWAY

CASUALTY 001 (001) (33 Yrs - M TW7) SLIGHT DRIVER/RIDER

VEHICLE 001 (002) M/C 50-125CC (33 Yrs - M TW7)	GOING AHEAD OTHER	N TO S	COMM TO/FROM WORK	JCT MID
BT - DRV NOT CONTACTED		FRONT HIT FIRST		

VEHICLE 002 (001) CAR (? Yrs - F 1)	TURNING RIGHT	S TO E	COMM TO/FROM WORK	JCT MID
BT - DRV NOT CONTACTED		N/S HIT FIRST		

V002 B 403 (POOR TURN OR MANOEUVRE)

V002 B 406 (FAILED TO JUDGE OTHER PERSON'S PATH OR SPEED)

79 0115TX20210 TUE 10/03/15 20:20 DARK LONDON ROAD J/W THE HAM	25 LINK 143-148	517360 / 177290
---	-----------------	-----------------

POLICE - AT SCENE ROAD-DRY WEATHER-FINE SINGLE CWY T/STAG JUN GIVE WAY/UNCONT ZEBRA

W/B V1 STOPPED AT PED X FOR PEDS TO CROSS, WAS SHUNTED BY V2

CASUALTY 001 (001) (43 Yrs - F TW8) SLIGHT DRIVER/RIDER

VEHICLE 001 (002) CAR (43 Yrs - F TW8)	GOING AHEAD HELD UP	E TO W		JCT MID
BT - NEGATIVE		BACK HIT FIRST		

VEHICLE 002 (001) CAR (? Yrs - M 1)	GOING AHEAD OTHER	E TO W		JCT MID
BT - DRV NOT CONTACTED		FRONT HIT FIRST		

V002 A 406 (FAILED TO JUDGE OTHER PERSON'S PATH OR SPEED)

V001 B 403 (POOR TURN OR MANOEUVRE)


Syon Lane Area Personal Injury Collisions 60 mths to 31st December 2018

WX GIS AREA B25 Syon Lane Area (P)										60 MTS TO DEC-2018 SORTED BY DATE	
80	0115TX20177	WED 18/03/15 19:34	DARK	GREAT WEST ROAD J/W UNNAMED ACCESS ROAD INTO GREAT WEST TRADING ES	25	LINK 146-177			516770 / 177630		
POLICE - AT SCENE ROAD-DRY WEATHER-FINE DUAL CWY T/STAG JUN STOP SIGN NO XING FACILITY IN 50M											
SW0-BD V4 SLOWED TO TURN LEFT OFF MAIN ROAD; V2, V3 BRAKED TO CONFORM; V1 DID NOT BRAKE, SHUNTED V3 INTO V2											
CASUALTY	001 (002)	(? Yrs - M W7)	SLIGHT	DRIVER/RIDER							
CASUALTY	002 (002)	(45 Yrs - F W2)	SLIGHT	PASSENGER	FRONT SEAT						
CASUALTY	003 (004)	(54 Yrs - F UB6)	SLIGHT	PASSENGER	FRONT SEAT						
VEHICLE	001 (003)	GDS => 7.5T BT - NEGATIVE	(39 Yrs - M TW13)	GOING AHEAD OTHER	NE TO SW	JNY PART OF WORK			JCT MID		
BACK HIT FIRST											
VEHICLE	002 (003)	CAR BT - NEGATIVE	(? Yrs - M W7)	SLOWING OR STOPPING	NE TO SW	COMM TO/FROM WORK			JCT MID		
FRONT HIT FIRST											
VEHICLE	003 (002)	CAR BT - NEGATIVE	(55 Yrs - F GU15)	SLOWING OR STOPPING	NE TO SW				JCT MID		
FRONT HIT FIRST											
VEHICLE	004 (003)	CAR BT - NEGATIVE	(56 Yrs - M UB6)	SLOWING OR STOPPING	NE TO SW	PUPIL RIDING TO/FROM SCH			JCT MID		
FRONT HIT FIRST											
LEFT CWY NEARSIDE											
V001 A 406 (FAILED TO JUDGE OTHER PERSON'S PATH OR SPEED)											
81	0115TX20182	WED 18/03/15 08:30	LIGHT	LONDON ROAD J/W CADBURY CLOSE	25	LINK 137-142			516410 / 176790		
POLICE - AT SCENE ROAD-DRY WEATHER-FINE SINGLE CWY T/STAG JUN GIVE WAY/UNCONT NO XING FACILITY IN 50M											
SW-BD V1 FILTEREDE IN HEAVY TRAFFIC; V2 JOINED MAIN ROAD TURNED RIGHT, V1 UNABLE TO AVOID COLLISION											
CASUALTY	001 (001)	(26 Yrs - M TW13)	SLIGHT	DRIVER/RIDER							
VEHICLE	001 (002)	M/C 50-125CC BT - NOT REQUESTED	(26 Yrs - M TW13)	GOING AHEAD OTHER	NE TO SW	COMM TO/FROM WORK			JCT MID		
O/S HIT FIRST											
VEHICLE	002 (001)	CAR BT - NOT REQUESTED	(23 Yrs - M TW7)	TURNING RIGHT	NW TO SW	COMM TO/FROM WORK			JCT MID		
FRONT HIT FIRST											
V001 A 701 (VISION AFFECTED - STATIONARY OR PARKED VEHICLE(S))					V002 A 701 (VISION AFFECTED - STATIONARY OR PARKED VEHICLE(S))						
V001 A 405 (FAILED TO LOOK PROPERLY)					V002 A 405 (FAILED TO LOOK PROPERLY)						


Syon Lane Area Personal Injury Collisions 60 mths to 31st December 2018

WX GIS AREA B25 Syon Lane Area (P)							60 MTS TO DEC-2018 SORTED BY DATE	
------------------------------------	--	--	--	--	--	--	-----------------------------------	--

82	0115TX20218	MON 30/03/15 15:29	LIGHT NFL: BRENTFORD HIGH STREET 30M E J/W ALEXANDRA ROAD	25	LINK 148-152	517850 / 177480
-----------	-------------	--------------------	---	----	--------------	-----------------

POLICE - AT SCENE ROAD-DRY WEATHER-FINE SINGLE CWY NO JUN IN 20M NO XING FACILITY IN 50M

NE-FACING V1 PARKED ON N/S LEFT GAP TO KERB; NE-BD V2 [CYCLE] UNDERTOOK V1, V1 OPENED F/N/S DOOR, COLLIDED

CASUALTY 001 (002) (36 Yrs - M TW7) SLIGHT DRIVER/RIDER

VEHICLE	001 (002)	CAR (41 Yrs - M TW7)	GOING AHEAD HELD UP	SW TO NE	COMM TO/FROM WORK
		BT - NEGATIVE		N/S HIT FIRST	

VEHICLE	002 (001)	PEDAL CYCLE (36 Yrs - M TW7)	OVERTAKING NEARSIDE	SW TO NE	COMM TO/FROM WORK
		BT - NOT APPLICABLE		FRONT HIT FIRST	

HIT PARKED VEH

V001 A 904 (VEHICLE DOOR OPENED OR CLOSED NEGLIGENTLY)

V002 A 602 (CARELESS/RECKLESS/IN A HURRY)

V002 A 307 (TRAVELLING TOO FAST FOR CONDITIONS)

83	0115TX20224	TUE 31/03/15 09:11	LIGHT SYON LANE J/W MARLBOROUGH ROAD	25	LINK 143-144	516630 / 177110
-----------	-------------	--------------------	--------------------------------------	----	--------------	-----------------

POLICE - AT SCENE ROAD-DRY WEATHER-FINE SINGLE CWY T/STAG JUN GIVE WAY/UNCONT NO XING FACILITY IN 50M

NW-BD V1 BEGAN RIGHT TURN; NW-BD V2 HAD STARTED OVERTAKE AND COLLIDED WITH V1

CASUALTY 001 (002) (45 Yrs - M GU24) SLIGHT DRIVER/RIDER

VEHICLE	001 (002)	CAR (31 Yrs - F KT6)	TURNING RIGHT	SE TO NE	COMM TO/FROM WORK	JCT MID
		BT - NOT REQUESTED		BACK HIT FIRST		

VEHICLE	002 (001)	M/C > 500CC (45 Yrs - M GU24)	OVERTAKE MOVE VEH O/S	SE TO NW	COMM TO/FROM WORK	JCT MID
		BT - NOT REQUESTED		FRONT HIT FIRST		

V002 A 403 (POOR TURN OR MANOEUVRE)

V002 A 405 (FAILED TO LOOK PROPERLY)

V002 A 308 (FOLLOWING TOO CLOSE)



Syon Lane Area Personal Injury Collisions 60 mths to 31st December 2018

WX GIS AREA B25 Syon Lane Area (P) 60 MTS TO DEC-2018 SORTED BY DATE

84 0115TX20284 TUE 31/03/15 16:38 LIGHT SPUR ROAD J/W SYON LANE 25 NODE 144 516480 / 177170
 POLICE - AT SCENE ROAD-DRY WEATHER-FINE DUAL CWY T/STAG JUN GIVE WAY/UNCONT NO XING FACILITY IN 50M
 N/B V1 JOINED MAIN ROAD; N/B V2 WAS STRUCK O/S BY V1

CASUALTY 001 (002) (25 Yrs - M TW14) SLIGHT DRIVER/RIDER
 VEHICLE 001 (002) CAR (40 Yrs - F TW8) TURNING RIGHT E TO N JCT MID
 BT - NOT REQUESTED O/S HIT FIRST

VEHICLE 002 (001) M/C 50-125CC (25 Yrs - M TW14) GOING AHEAD OTHER S TO N JCT MID
 BT - NOT REQUESTED FRONT HIT FIRST

V002 A 403 (POOR TURN OR MANOEUVRE) V002 B 406 (FAILED TO JUDGE OTHER PERSON'S PATH OR SPEED)

85 0115TX20317 FRI 03/04/15 09:56 LIGHT LONDON ROAD J/W BRENT LEA 25 LINK 143-148 517170 / 177230
 POLICE - AT SCENE ROAD-DRY WEATHER-FINE SINGLE CWY T/STAG JUN GIVE WAY/UNCONT PELICAN OR SIMILAR
 V1 REVERSED BACK INTO ROAD FROM CAR PARK, COLLIDED ON ROAD WITH PED CAS

CASUALTY 001 (001) (53 Yrs - F W3) SLIGHT PEDESTRIAN CROSSING ROAD WITHIN 50M XING S BOUND FROM DRIVERS O/SIDE
 VEHICLE 001 (000) CAR (28 Yrs - M TW8) REVERSING NW TO SE JCT MID
 BT - NEGATIVE BACK HIT FIRST

V001 A 405 (FAILED TO LOOK PROPERLY) V001 A 403 (POOR TURN OR MANOEUVRE)

86 0115TX20233 FRI 10/04/15 17:15 LIGHT LONDON ROAD 50M NORTH EAST J/W FIELD LANE 25 LINK 143-148 517170 / 177220
 POLICE - AT SCENE ROAD-DRY WEATHER-FINE SINGLE CWY PRIV DRIVE GIVE WAY/UNCONT NO XING FACILITY IN 50M
 V1 WAS TURNING RIGHT INTO PRIV ENT THROUGH STATIC TRAFFIC & WAS HIT BY V2 WHO WAS IN THE BUS LANE & OBSCURED BY TRAFFIC

CASUALTY 001 (002) (31 Yrs - M UB4) SLIGHT DRIVER/RIDER
 VEHICLE 001 (002) CAR (32 Yrs - M GU27) TURNING RIGHT NE TO NW JCT MID
 BT - NOT REQUESTED N/S HIT FIRST

VEHICLE 002 (001) M/C > 500CC (31 Yrs - M UB4) GOING AHEAD OTHER SW TO NE JCT MID
 BT - NOT REQUESTED FRONT HIT FIRST

V001 A 701 (VISION AFFECTED - STATIONARY OR PARKED VEHICLE(S)) V001 A 405 (FAILED TO LOOK PROPERLY)
 V001 A 406 (FAILED TO JUDGE OTHER PERSON'S PATH OR SPEED) V002 A 405 (FAILED TO LOOK PROPERLY)
 V002 A 406 (FAILED TO JUDGE OTHER PERSON'S PATH OR SPEED) V002 A 701 (VISION AFFECTED - STATIONARY OR PARKED VEHICLE(S))

BUS LANE


Syon Lane Area Personal Injury Collisions 60 mths to 31st December 2018

WX GIS AREA B25 Syon Lane Area (P)							60 MTS TO DEC-2018 SORTED BY DATE	
87	0115TX20254	WED 15/04/15 15:45	LIGHT	LONDON ROAD 40M SOUTH WEST J/W SPUR ROAD	25	LINK 137-142	516480 / 176820	
POLICE - OVER COU ROAD-DRY			WEATHER-FINE	SINGLE CWY PRIV DRIVE	GIVE WAY/UNCONT PEDN PHASE AT ATS			
V2 WAS TURNING INTO PRIV ENTRANCE ACROSS PATH V1 WHO HAD NO TIME TO STOP								
CASUALTY 001 (001) (28 Yrs - F TW8)			SERIOUS DRIVER/RIDER					
VEHICLE	001 (002)	PEDAL CYCLE (28 Yrs - F TW8)	GOING AHEAD OTHER		SW TO NE		JCT MID	
BT - NOT APPLICABLE			FRONT HIT FIRST					
VEHICLE	002 (001)	CAR (? Yrs - F UNKN)	TURNING RIGHT		NE TO NW COMM TO/FROM WORK		JCT MID	
BT - DRV NOT CONTACTED			FRONT HIT FIRST					
V002 A 403 (POOR TURN OR MANOEUVRE)				V002 A 405 (FAILED TO LOOK PROPERLY)				
V002 A 406 (FAILED TO JUDGE OTHER PERSON'S PATH OR SPEED)				V002 A 602 (CARELESS/RECKLESS/IN A HURRY)				
88	0115TX20516	WED 15/04/15 20:40	DARK	GREAT WEST ROAD J/W SYON LANE.	25	NODE 146	516240 / 177360	
POLICE - AT SCENE ROAD-DRY			WEATHER-FINE	DUAL CWY CROSSROADS	AUTO SIG	PEDN PHASE AT ATS		
V1 STOPPED AT RED ATS. V2 TRAVELLING BEHIND FAILED TO STOP IN TIME & HIT REAR OF V1.								
CASUALTY 001 (001) (25 Yrs - M TW7)			SLIGHT DRIVER/RIDER					
CASUALTY 002 (002) (21 Yrs - M TW7)			SLIGHT DRIVER/RIDER					
VEHICLE	001 (002)	CAR (25 Yrs - M TW7)	WAITING TO TURN RIGHT		W TO SE		JCT APP	
BT - DRV NOT CONTACTED			BACK HIT FIRST					
VEHICLE	002 (001)	CAR (21 Yrs - M TW7)	GOING AHEAD OTHER		W TO E		JCT APP	
BT - DRV NOT CONTACTED			FRONT HIT FIRST					
V002 A 405 (FAILED TO LOOK PROPERLY)				V002 A 406 (FAILED TO JUDGE OTHER PERSON'S PATH OR SPEED)				
V002 A 602 (CARELESS/RECKLESS/IN A HURRY)								



Syon Lane Area Personal Injury Collisions 60 mths to 31st December 2018

WX GIS AREA B25 Syon Lane Area (P) 60 MTS TO DEC-2018 SORTED BY DATE

89 0115TX20286 TUE 21/04/15 17:50 LIGHT GREAT WEST ROAD J/W WOOD LANE 25 NODE 125 515570 / 177260

POLICE - OVER COU ROAD-DRY WEATHER-FINE DUAL CWY CROSSROADS AUTO SIG PEDN PHASE AT ATS

W/B V1 WAITING IN TRAFFIC SHUNTED BY V2

CASUALTY 001 (001) (45 Yrs - M SL3) SLIGHT DRIVER/RIDER

VEHICLE 001 (002) CAR (45 Yrs - M SL3) GOING AHEAD HELD UP E TO W COMM TO/FROM WORK JCT MID
BT - DRV NOT CONTACTED BACK HIT FIRST

VEHICLE 002 (001) CAR (? Yrs - M TW13) SLOWING OR STOPPING E TO W JCT MID
BT - DRV NOT CONTACTED SKIDDED FRONT HIT FIRST

V002 B 405 (FAILED TO LOOK PROPERLY)

V002 A 406 (FAILED TO JUDGE OTHER PERSON'S PATH OR SPEED)

V002 A 408 (SUDDEN BRAKING)

90 0115TX20299 TUE 28/04/15 21:07 DARK GREAT WEST ROAD J/W RIVERBANK 25 LINK 146-177 517020 / 177830

POLICE - AT SCENE ROAD-DRY WEATHER-FINE DUAL CWY MULTI JUN AUTO SIG PEDN PHASE AT ATS

NE-BD V1 STOPPED AT RED ATS; V2 FOLLOWING SHUNTED HIM

CASUALTY 001 (001) (23 Yrs - M W10) SLIGHT DRIVER/RIDER

VEHICLE 001 (002) M/C 50-125CC (23 Yrs - M W10) GOING AHEAD HELD UP SW TO NE COMM TO/FROM WORK JCT MID
BT - NOT REQUESTED BACK HIT FIRST

VEHICLE 002 (001) CAR (26 Yrs - F TW8) GOING AHEAD OTHER SW TO NE JNY PART OF WORK JCT MID
BT - NOT REQUESTED FRONT HIT FIRST

V002 A 308 (FOLLOWING TOO CLOSE)

V002 A 406 (FAILED TO JUDGE OTHER PERSON'S PATH OR SPEED)


Syon Lane Area Personal Injury Collisions 60 mths to 31st December 2018

WX GIS AREA B25 Syon Lane Area (P)

60 MTS TO DEC-2018 SORTED BY DATE

91 0115TX20289 MON 04/05/15 16:09 LIGHT SYON LANE, 50 METRES SE OF NORTHUMBERLAND AVENUE. 25 LINK 144-146 516340 / 177290

POLICE - AT SCENE ROAD-DRY WEATHER-FINE SINGLE CWY PRIV DRIVE GIVE WAY/UNCONT NO XING FACILITY IN 50M

V2 PULLED OUT OF CAR PARK & HIT ON-COMING V1.

CASUALTY 001 (001) (34 Yrs - M TW13) SLIGHT DRIVER/RIDER

VEHICLE 001 (002) M/C > 500CC (34 Yrs - M TW13) GOING AHEAD OTHER SE TO NW JCT MID
BT - DRV NOT CONTACTED O/S HIT FIRST

VEHICLE 002 (001) CAR (27 Yrs - M TW7) TURNING RIGHT NE TO NW JCT MID
BT - DRV NOT CONTACTED FRONT HIT FIRST

V002 A 403 (POOR TURN OR MANOEUVRE)

V002 A 405 (FAILED TO LOOK PROPERLY)

V002 A 406 (FAILED TO JUDGE OTHER PERSON'S PATH OR SPEED)

V002 A 602 (CARELESS/RECKLESS/IN A HURRY)

92 0115TX20368 FRI 08/05/15 20:56 DARK GREAT WEST ROAD J/W WOOD STREET 25 NODE 125 515590 / 177270

POLICE - OVER COU ROAD-DRY WEATHER-FINE DUAL CWY CROSSROADS AUTO SIG PEDN PHASE AT ATS

V2 COLLIDED WITH REAR OF STAT V1

CASUALTY 001 (001) (30 Yrs - M TW14) SLIGHT DRIVER/RIDER

VEHICLE 001 (002) CAR (30 Yrs - M TW14) GOING AHEAD HELD UP E TO W JCT APP
BT - DRV NOT CONTACTED BACK HIT FIRST

VEHICLE 002 (001) CAR (? Yrs - M UB5) GOING AHEAD OTHER E TO W JCT APP
BT - DRV NOT CONTACTED FRONT HIT FIRST

V002 A 405 (FAILED TO LOOK PROPERLY)

V002 A 602 (CARELESS/RECKLESS/IN A HURRY)



Syon Lane Area Personal Injury Collisions 60 mths to 31st December 2018

WX GIS AREA B25 Syon Lane Area (P) 60 MTS TO DEC-2018 SORTED BY DATE

93 0115TX20345 SUN 10/05/15 11:15 LIGHT GREAT WEST ROAD, J/W HARLEQUIN AVENUE 25 LINK 146-177 516380 / 177410

POLICE - AT SCENE ROAD-DRY WEATHER-FINE DUAL CWY T/STAG JUN AUTO SIG PEDN PHASE AT ATS

V1 STOPPED FOR RED ATS & WAS HIT IN REAR BY FOLLOWING V2

CASUALTY 001 (002) (25 Yrs - M TW3) SLIGHT DRIVER/RIDER

VEHICLE 001 (002) CAR (84 Yrs - M SW1) SLOWING OR STOPPING SW TO NE JCT APP
BT - NOT REQUESTED BACK HIT FIRST

VEHICLE 002 (001) M/C <= 50CC (25 Yrs - M TW3) GOING AHEAD OTHER SW TO NE COMM TO/FROM WORK JCT APP
BT - NOT REQUESTED FRONT HIT FIRST

V001 B 408 (SUDDEN BRAKING)

V002 B 308 (FOLLOWING TOO CLOSE)

V002 A 405 (FAILED TO LOOK PROPERLY)

V002 A 406 (FAILED TO JUDGE OTHER PERSON'S PATH OR SPEED)

V002 A 605 (INEXPERIENCED OR LEARNER DRIVER/RIDER)

94 0115TD00071 SUN 17/05/15 21:54 DARK GREAT WEST ROAD 104M W OF J/W SYON PARK GARDENS 25 LINK 125-146 515860 / 177290

POLICE - AT SCENE ROAD-DRY WEATHER-FINE DUAL CWY NO JUN IN 20M NO XING FACILITY IN 50M

V1 RACING ANOTHER CAR COLLIDED WITH CROSSING PED

CASUALTY 001 (001) (53 Yrs - M TW7) FATAL PEDESTRIAN CROSSING ROAD (NOT ON XING) S BOUND FROM DRIVERS O/SIDE

VEHICLE 001 (000) CAR (20 Yrs - M TW7) GOING AHEAD OTHER E TO W FRONT HIT FIRST
BT - NEGATIVE

V001 A 306 (EXCEEDING SPEED LIMIT)

V001 A 405 (FAILED TO LOOK PROPERLY)

V001 A 602 (CARELESS/RECKLESS/IN A HURRY)

C001 A 802 (FAILED TO LOOK PROPERLY)

C001 B 808 (CARELESS/RECKLESS/IN A HURRY)


Syon Lane Area Personal Injury Collisions 60 mths to 31st December 2018

WX GIS AREA B25 Syon Lane Area (P)							60 MTS TO DEC-2018 SORTED BY DATE	
------------------------------------	--	--	--	--	--	--	-----------------------------------	--

95	0115TX20355	TUE 19/05/15 23:15	DARK	GREAT WEST ROAD, J/W SYON LANE	25	NODE 146	516290 / 177360
-----------	-------------	--------------------	------	--------------------------------	----	----------	-----------------

POLICE - AT SCENE ROAD-DRY WEATHER-FINE DUAL CWY MULTI JUN AUTO SIG NO XING FACILITY IN 50M

V1 & V2 BLAME EACH OTHER FOR DRIFTING INTO EACH OTHERS LANE & CAUSING COLLISION, V1 ARRESTED FOR DRINK DRIVE

CASUALTY 001 (001) (30 Yrs - M TW7) SLIGHT DRIVER/RIDER

VEHICLE	001 (002)	M/C 125-500CC BT - POSITIVE	(30 Yrs - M TW7)	GOING AHEAD OTHER	NE TO SW O/S HIT FIRST	JCT APP
---------	-----------	--------------------------------	------------------	-------------------	---------------------------	---------

VEHICLE	002 (001)	CAR BT - NEGATIVE	(35 Yrs - M TW4)	GOING AHEAD OTHER	NE TO SW N/S HIT FIRST	JCT APP
---------	-----------	----------------------	------------------	-------------------	---------------------------	---------

V001 A 501 (IMPAIRED BY ALCOHOL)

V001 A 602 (CARELESS/RECKLESS/IN A HURRY)

V001 A 410 (LOSS OF CONTROL)

96	0115TX20440	FRI 29/05/15 17:00	LIGHT	COMMERCE ROAD J/W LONDON ROAD.	25	LINK 143-148	517270 / 177290
-----------	-------------	--------------------	-------	--------------------------------	----	--------------	-----------------

POLICE - AT SCENE ROAD-DRY WEATHER-FINE SINGLE CWY T/STAG JUN GIVE WAY/UNCONT NO XING FACILITY IN 50M

V1 LOST CONTROL OF BIKE & FELL OFF.

CASUALTY 001 (001) (35 Yrs - F TW7) SLIGHT DRIVER/RIDER

VEHICLE	001 (000)	M/C 50-125CC BT - DRV NOT CONTACTED	(35 Yrs - F TW7)	SLOWING OR STOPPING SKIDDED	N TO S N/S HIT FIRST	JCT APP
---------	-----------	--	------------------	--------------------------------	-------------------------	---------

V001 A 410 (LOSS OF CONTROL)

97	0115TX20392	MON 01/06/15 15:50	LIGHT	LONDON ROAD J.W WOOD LANE	25	LINK 137-142	515940 / 176550
-----------	-------------	--------------------	-------	---------------------------	----	--------------	-----------------

POLICE - AT SCENE ROAD-DRY WEATHER-FINE SINGLE CWY CROSSROADS GIVE WAY/UNCONT ZEBRA

V1 TURNED RIGHT ACROSS PATH OF ONCOMING V2

CASUALTY 001 (002) (40 Yrs - M SW13) SLIGHT DRIVER/RIDER

VEHICLE	001 (002)	CAR BT - NOT REQUESTED	(37 Yrs - F TW7)	TURNING RIGHT	NE TO NW FRONT HIT FIRST	JCT MID
---------	-----------	---------------------------	------------------	---------------	-----------------------------	---------

VEHICLE	002 (001)	PEDAL CYCLE BT - NOT APPLICABLE	(40 Yrs - M SW13)	GOING AHEAD OTHER	SW TO NE FRONT HIT FIRST	JCT MID
---------	-----------	------------------------------------	-------------------	-------------------	-----------------------------	---------

V001 A 405 (FAILED TO LOOK PROPERLY)

V001 A 602 (CARELESS/RECKLESS/IN A HURRY)


Syon Lane Area Personal Injury Collisions 60 mths to 31st December 2018

WX GIS AREA B25 Syon Lane Area (P)	60 MTS TO DEC-2018 SORTED BY DATE
------------------------------------	-----------------------------------

98 0115TX20418 WED 17/06/15 16:39 LIGHT NFL- BOSTON MANOR ROAD J/W SIDNEY GARDENS	25 LINK 151-177	517470 / 177810
--	-----------------	-----------------

POLICE - AT SCENE ROAD-DRY WEATHER-FINE SINGLE CWY T/STAG JUN GIVE WAY/UNCONT PELICAN OR SIMILAR

V1 FAILED PED CROSSING AND COLLIDED WITH PED ON CROSSING

CASUALTY 001 (001) (34 Yrs - M W7) SERIOUS PEDESTRIAN CROSSING ROAD ON PED XING UNKNOWN

VEHICLE 001 (000) M/C 50-125CC (? Yrs - U UNKN) GOING AHEAD OTHER SE TO NW JCT CLEARED

BT - DRV NOT CONTACTED FRONT HIT FIRST

V001 A 304 (DISOBEYED PEDESTRIAN CROSSING FACILITY)

V001 A 602 (CARELESS/RECKLESS/IN A HURRY)

99 0115TX20474 THU 02/07/15 18:30 LIGHT HALF ACRE, 40 METRES NW OF ST PAUL'S ROAD.	25 LINK 148-151	517640 / 177550
---	-----------------	-----------------

POLICE - AT SCENE ROAD-DRY WEATHER-FINE SINGLE CWY NO JUN IN 20M ZEBRA

V1 STOPPED AT ZEBRA CROSSING. V2 TRAVELLING BEHIND HIT REAR OF V1. V1 WAS PUSHED INTO PED.

CASUALTY 001 (001) (63 Yrs - F W5) SLIGHT DRIVER/RIDER

CASUALTY 002 (001) (? Yrs - F PO10) SERIOUS PEDESTRIAN CROSSING ROAD ON PED XING W BOUND FROM DRIVERS O/SIDE

VEHICLE 001 (002) CAR (63 Yrs - F W5) SLOWING OR STOPPING SE TO NW
BT - NEGATIVE BACK HIT FIRST

VEHICLE 002 (001) CAR (30 Yrs - M W7) GOING AHEAD OTHER SE TO NW
BT - NEGATIVE FRONT HIT FIRST

V001 B 408 (SUDDEN BRAKING)

V002 A 308 (FOLLOWING TOO CLOSE)

V002 B 306 (EXCEEDING SPEED LIMIT)

C002 A 803 (FAILED TO JUDGE VEHICLE'S PATH OR SPEED)

100 0115TX20630 WED 08/07/15 18:25 LIGHT LONDON ROAD J/W WOOD LANE	25 LINK 137-142	515940 / 176550
---	-----------------	-----------------

POLICE - AT SCENE ROAD-DRY WEATHER-FINE SINGLE CWY CROSSROADS GIVE WAY/UNCONT ZEBRA

V1 TURNED RIGHT, ACROSS PATH OF ON-COMING V2 CAUSING COLLISION.

CASUALTY 001 (002) (29 Yrs - M UB3) SLIGHT DRIVER/RIDER

VEHICLE 001 (002) GDS =< 3.5T (27 Yrs - M TW14) TURNING RIGHT NE TO NW JNY PART OF WORK JCT MID
BT - DRV NOT CONTACTED FRONT HIT FIRST

VEHICLE 002 (001) PEDAL CYCLE (29 Yrs - M UB3) GOING AHEAD OTHER SW TO NE JCT MID
BT - NOT APPLICABLE FRONT HIT FIRST

V001 A 403 (POOR TURN OR MANOEUVRE)

V001 A 405 (FAILED TO LOOK PROPERLY)

V001 A 406 (FAILED TO JUDGE OTHER PERSON'S PATH OR SPEED)

V001 A 602 (CARELESS/RECKLESS/IN A HURRY)


Syon Lane Area Personal Injury Collisions 60 mths to 31st December 2018

WX GIS AREA B25 Syon Lane Area (P)	60 MTS TO DEC-2018 SORTED BY DATE
------------------------------------	-----------------------------------

101 0115TX20488 THU 09/07/15 09:15 LIGHT GREAT WEST ROAD J/W SYON GATE WAY	25 LINK 146-177	516490 / 177440
POLICE - AT SCENE ROAD-DRY WEATHER-FINE DUAL CWY T/STAG JUN GIVE WAY/UNCONT NO XING FACILITY IN 50M		
SW-BD V1 ON CYCLE TRACK STRUCK BY V2 TURNING LEFT INTO MAIN ROAD		
CASUALTY 001 (001) (38 Yrs - F TW2) SLIGHT DRIVER/RIDER		
VEHICLE 001 (002) PEDAL CYCLE (38 Yrs - F TW2)	GOING AHEAD OTHER	NE TO SW COMM TO/FROM WORK JCT MID
BT - NOT APPLICABLE		N/S HIT FIRST
		CYCLE LANE (ON CWY)
VEHICLE 002 (001) CAR (? Yrs - M 1)	TURNING LEFT	SE TO SW JCT MID
BT - DRV NOT CONTACTED		FRONT HIT FIRST
V002 A 403 (POOR TURN OR MANOEUVRE)	V002 A 406 (FAILED TO JUDGE OTHER PERSON'S PATH OR SPEED)	
V002 B 405 (FAILED TO LOOK PROPERLY)	V002 A 601 (AGGRESSIVE DRIVING)	

102 0115TX20496 THU 09/07/15 10:40 LIGHT NFL: SYON LANE 67M SE J/W JERSEY ROAD	25 LINK 146-746	515460 / 177950
POLICE - AT SCENE ROAD-DRY WEATHER-FINE SINGLE CWY NO JUN IN 20M		NO XING FACILITY IN 50M
PED CAS STARTED CROSSING ROAD AT ENTRANCE, V1 TURNING COLLIDED WITH HER		
CASUALTY 001 (001) (47 Yrs - F W4) SLIGHT PEDESTRIAN CROSSING ROAD (NOT ON XING) NW BOUND FROM DRIVERS N/SIDE		
VEHICLE 001 (000) CAR (? Yrs - F SW20)	TURNING RIGHT	SE TO NE JCT MID
BT - DRV NOT CONTACTED		FRONT HIT FIRST
		FOREIGN REG LHD
V001 A 403 (POOR TURN OR MANOEUVRE)		

103 0115TX20529 FRI 17/07/15 11:00 LIGHT SHIELD DRIVE J/W GREAT WEST ROAD	25 LINK 146-177	516520 / 177500
POLICE - OVER COU ROAD-DRY WEATHER-FINE DUAL CWY T/STAG JUN GIVE WAY/UNCONT NO XING FACILITY IN 50M		
NE-BD V1 ON CYCLE TRACK STRUCK ON N/S BY V2 JOINING MAIN ROAD		
CASUALTY 001 (001) (32 Yrs - M S35) SLIGHT DRIVER/RIDER		
VEHICLE 001 (002) PEDAL CYCLE (32 Yrs - M S35)	GOING AHEAD OTHER	SW TO NE JCT MID
BT - NOT APPLICABLE		N/S HIT FIRST
		LEFT CWY NEARSIDE
VEHICLE 002 (001) CAR (? Yrs - F 1)	GOING AHEAD LEFT BEND	N TO SE JCT MID
BT - DRV NOT CONTACTED		FRONT HIT FIRST
V002 A 403 (POOR TURN OR MANOEUVRE)	V002 A 406 (FAILED TO JUDGE OTHER PERSON'S PATH OR SPEED)	


Syon Lane Area Personal Injury Collisions 60 mths to 31st December 2018

WX GIS AREA B25 Syon Lane Area (P)	60 MTS TO DEC-2018 SORTED BY DATE
---	--

104 0115TX20536 TUE 21/07/15 18:39 LIGHT LONDON ROAD J/W BRENT LEA	25	LINK 143-148		517160 / 177220
---	----	--------------	--	-----------------

POLICE - AT SCENE ROAD-DRY WEATHER-FINE SINGLE CWY T/STAG JUN GIVE WAY/UNCONT NO XING FACILITY IN 50M

NE-BD V2 STRUCK BY SW-BD V1 TURNING RIGHT

CASUALTY 001 (002) (28 Yrs - M W5) SLIGHT DRIVER/RIDER

VEHICLE 001 (002) PEDAL CYCLE (30 Yrs - M UB7)	GOING AHEAD OTHER	SW TO NE	
BT - NOT APPLICABLE		FRONT HIT FIRST	JCT MID

VEHICLE 002 (001) CAR (28 Yrs - M W5)	TURNING RIGHT	NE TO NW	
BT - NOT REQUESTED		FRONT HIT FIRST	JCT MID

V002 B 701 (VISION AFFECTED - STATIONARY OR PARKED VEHICLE(S))

V002 B 602 (CARELESS/RECKLESS/IN A HURRY)

105 0115TX20576 THU 06/08/15 16:30 LIGHT A4 J/W BOSTON MANOR ROAD	25	NODE 177		517210 / 177930
--	----	----------	--	-----------------

POLICE - OVER COU ROAD-DRY WEATHER-FINE DUAL CWY CROSSROADS AUTO SIG PEDN PHASE AT ATS

NW-BD V1 MOVED OFF OFF ATS CHANGE; MID-JUNCTION V2 OVERTOOK HIM, TURNED LEFT INTO HIM

CASUALTY 001 (001) (56 Yrs - M W13) SLIGHT DRIVER/RIDER

VEHICLE 001 (002) PEDAL CYCLE (56 Yrs - M W13)	MOVING OFF	SE TO NW	
BT - NOT APPLICABLE		O/S HIT FIRST	JCT MID

VEHICLE 002 (001) CAR (? Yrs - F 1)	TURNING LEFT	SE TO SW	
BT - DRV NOT CONTACTED		FRONT HIT FIRST	JCT MID

V002 A 403 (POOR TURN OR MANOEUVRE)

V002 A 406 (FAILED TO JUDGE OTHER PERSON'S PATH OR SPEED)

V002 A 602 (CARELESS/RECKLESS/IN A HURRY)


Syon Lane Area Personal Injury Collisions 60 mths to 31st December 2018

WX GIS AREA B25 Syon Lane Area (P)

60 MTS TO DEC-2018 SORTED BY DATE

106 0115TX20614 FRI 07/08/15 14:24 LIGHT GREAT WEST ROAD J/W BOSTON MANOR ROAD 25 NODE 177 517180 / 177930
 POLICE - AT SCENE ROAD-DRY WEATHER-FINE DUAL CWY CROSSROADS AUTO SIG NO XING FACILITY IN 50M
 ALL VEHS NE-BD HEAVY TRAFFIC; V1 DISTRACTED COLLIDED WITH V2, V2 SUBNTED V3, V4, V5

CASUALTY 001 (002)	(28 Yrs - M TW3)	SLIGHT	DRIVER/RIDER			
CASUALTY 002 (003)	(56 Yrs - F W3)	SLIGHT	DRIVER/RIDER			
CASUALTY 003 (003)	(58 Yrs - F W4)	SLIGHT	PASSENGER	FRONT SEAT		
CASUALTY 004 (003)	(95 Yrs - F NW10)	SLIGHT	PASSENGER	FRONT SEAT		
CASUALTY 005 (003)	(34 Yrs - M 1)	SLIGHT	PASSENGER	FRONT SEAT		
CASUALTY 006 (005)	(34 Yrs - F TW7)	SLIGHT	DRIVER/RIDER			
CASUALTY 007 (005)	(63 Yrs - F 1)	SLIGHT	PASSENGER	FRONT SEAT		
VEHICLE 001 (002)	CAR (45 Yrs - M W2)			GOING AHEAD OTHER	SW TO NE COMM TO/FROM WORK	JCT MID
	BT - NEGATIVE				FRONT HIT FIRST	
VEHICLE 002 (001)	CAR (28 Yrs - M TW3)			SLOWING OR STOPPING	SW TO NE	JCT MID
	BT - NEGATIVE				BACK HIT FIRST	
VEHICLE 003 (002)	CAR (56 Yrs - F W3)			SLOWING OR STOPPING	SW TO NE	JCT MID
	BT - NEGATIVE				BACK HIT FIRST	
VEHICLE 004 (003)	CAR (37 Yrs - F TW13)			SLOWING OR STOPPING	SW TO NE	JCT MID
	BT - NEGATIVE				BACK HIT FIRST	
VEHICLE 005 (004)	CAR (34 Yrs - F TW7)			SLOWING OR STOPPING	SW TO NE	JCT MID
	BT - NEGATIVE				BACK HIT FIRST	

V001 A 405 (FAILED TO LOOK PROPERLY)

V001 A 308 (FOLLOWING TOO CLOSE)

V001 A 406 (FAILED TO JUDGE OTHER PERSON'S PATH OR SPEED)


Syon Lane Area Personal Injury Collisions 60 mths to 31st December 2018

WX GIS AREA B25 Syon Lane Area (P)	60 MTS TO DEC-2018 SORTED BY DATE
------------------------------------	-----------------------------------

107 0115TX20663	MON 31/08/15 10:15	LIGHT	WOOD LANE J/W GREAT WEST ROAD	25	NODE 125	515590 / 177250
POLICE - AT SCENE ROAD-WET RAINING/HIGH WINDS SINGLE CWY CROSSROADS AUTO SIG NO XING FACILITY IN 50M						
IN WET CONDITIONS N/B V1 MOVED OFF; CAS STANDING ON BOARD FELL OVER - [V1 STANDING PAX FELL ON WET DECK (C001)]						
CASUALTY 001 (001) (49 Yrs - F TW7) SLIGHT PASSENGER STANDING ON PSV						
VEHICLE	001 (000)	BUS/COACH	(28 Yrs - M UB4)	MOVING OFF	S TO N JNY PART OF WORK	JCT MID
			BT - NOT REQUESTED	DID NOT IMPACT		

C001 A 999 (OTHER FACTOR)

108 0115TX20694	TUE 01/09/15 17:50	LIGHT	NFL: GREAT WEST ROAD 64M SW J/W BOSTON MANOR ROAD	25	LINK 146-177	517150 / 177900
POLICE - AT SCENE ROAD-WET RAINING DUAL CWY NO JUN IN 20M NO XING FACILITY IN 50M						
SW-BD V1 CHANGED LANE TO LEFT TO N/S LANE AND COLLIDED WITH V2 JOINING FROM LEFT						
CASUALTY 001 (002) (64 Yrs - F W7) SLIGHT DRIVER/RIDER						
VEHICLE	001 (002)	CAR	(22 Yrs - F SW15)	CHANGE LANE TO LEFT	NE TO SW JNY PART OF WORK	
			BT - NOT REQUESTED	N/S HIT FIRST		
VEHICLE	002 (001)	CAR	(64 Yrs - F W7)	MOVING OFF	NE TO SW	
			BT - NOT REQUESTED	O/S HIT FIRST		

V001 A 406 (FAILED TO JUDGE OTHER PERSON'S PATH OR SPEED)

109 0115TX20751	MON 07/09/15 14:50	LIGHT	GREAT WEST ROAD J/W SYON LANE [GILLETTE CORNER]	25	NODE 146	516250 / 177370
POLICE - AT SCENE ROAD-DRY WEATHER-FINE DUAL CWY CROSSROADS AUTO SIG PEDN PHASE AT ATS						
N/B V1 TURNING RIGHT IN JUNCTION COLLIDED WITH V2 ALSO TURNING RIGHT IN 2-LANE ROAD LAYOUT						
CASUALTY 001 (001) (34 Yrs - M UB2) SLIGHT DRIVER/RIDER						
CASUALTY 002 (001) (32 Yrs - F UB2) SLIGHT PASSENGER FRONT SEAT						
VEHICLE	001 (002)	CAR	(34 Yrs - M UB2)	TURNING RIGHT	S TO E	JCT MID
			BT - DRV NOT CONTACTED	O/S HIT FIRST		
VEHICLE	002 (001)	GDS 3.5-7.5T	(? Yrs - M 1)	TURNING RIGHT	S TO E JNY PART OF WORK	JCT MID
			BT - DRV NOT CONTACTED	FRONT HIT FIRST		

V002 A 403 (POOR TURN OR MANOEUVRE)

V002 A 406 (FAILED TO JUDGE OTHER PERSON'S PATH OR SPEED)


Syon Lane Area Personal Injury Collisions 60 mths to 31st December 2018

WX GIS AREA B25 Syon Lane Area (P) 60 MTS TO DEC-2018 SORTED BY DATE

110 0115TX20634 TUE 08/09/15 19:05 DARK E/B A4 J/W WOOD LANE 25 NODE 125 515560 / 177280
POLICE - AT SCENE ROAD-DRY WEATHER-FINE DUAL CWY CROSSROADS AUTH PERSON PEDN PHASE AT ATS
E/B V1 BEHIND V2; V2 BRAKED FOR ATS, V1 TOO CLOSE, COLLIDED
CASUALTY 001 (001) (29 Yrs - M HA5) SLIGHT DRIVER/RIDER
**VEHICLE 001 (002) M/C <= 50CC (29 Yrs - M HA5) SLOWING OR STOPPING W TO E JCT MID
BT - NOT REQUESTED FRONT HIT FIRST**
**VEHICLE 002 (001) CAR (39 Yrs - F NW2) SLOWING OR STOPPING W TO E JCT MID
BT - NOT REQUESTED BACK HIT FIRST**
V001 A 308 (FOLLOWING TOO CLOSE)
V001 B 406 (FAILED TO JUDGE OTHER PERSON'S PATH OR SPEED)

111 0115TX20710 THU 10/09/15 14:15 LIGHT HIGH STREET J/W MARKET PLACE 25 LINK 143-148 517520 / 177360
POLICE - AT SCENE ROAD-DRY WEATHER-FINE SINGLE CWY T/STAG JUN GIVE WAY/UNCONT PELICAN OR SIMILAR
NE-BD V1 ON O/S OF TRAFFIC QUEUE COLLIDED WITH SW-BD V2 TURNING RIGHT
CASUALTY 001 (001) (19 Yrs - M TW7) SLIGHT DRIVER/RIDER
**VEHICLE 001 (002) M/C <= 50CC (19 Yrs - M TW7) OVERTAKE STAT VEH O/S SW TO NE COMM TO/FROM WORK JCT MID
BT - NOT REQUESTED FRONT HIT FIRST**
**VEHICLE 002 (001) GDS =< 3.5T (? Yrs - M 1) TURNING RIGHT NE TO NW JNY PART OF WORK JCT MID
BT - DRV NOT CONTACTED FRONT HIT FIRST**
V002 A 403 (POOR TURN OR MANOEUVRE)
V002 A 406 (FAILED TO JUDGE OTHER PERSON'S PATH OR SPEED)


Syon Lane Area Personal Injury Collisions 60 mths to 31st December 2018

WX GIS AREA B25 Syon Lane Area (P) 60 MTS TO DEC-2018 SORTED BY DATE

112 0115TX20714 TUE 15/09/15 07:05 LIGHT NFL: SYON LANE 65M SE J/W GRANT WAY 25 LINK 146-746 516130 / 177420

POLICE - AT SCENE ROAD-DRY WEATHER-FINE SINGLE CWY NO JUN IN 20M ZEBRA

NW-BD V1 TURNED RIGHT TO PREMISES, V2 UNDERTOOK HIM AND COLLIDED

CASUALTY 001 (002) (25 Yrs - M UB10) SLIGHT DRIVER/RIDER

 VEHICLE 001 (002) CAR (21 Yrs - M W13) TURNING RIGHT SE TO NE COMM TO/FROM WORK
 BT - NOT REQUESTED BACK HIT FIRST

 VEHICLE 002 (001) M/C 50-125CC (25 Yrs - M UB10) OVERTAKING NEARSIDE SE TO NW COMM TO/FROM WORK
 BT - NOT REQUESTED FRONT HIT FIRST

V002 A 403 (POOR TURN OR MANOEUVRE)

V002 A 406 (FAILED TO JUDGE OTHER PERSON'S PATH OR SPEED)

V002 A 605 (INEXPERIENCED OR LEARNER DRIVER/RIDER)

113 0115TX20676 MON 21/09/15 18:05 DARK NFL: GREAT WEST ROAD 42M W J/W WOOD LANE 25 LINK 125-145 515540 / 177270

POLICE - AT SCENE ROAD-WET RAINING DUAL CWY NO JUN IN 20M NO XING FACILITY IN 50M

E/B V1 BRAKED FOR RED ATS, WAS SHUNTED BY V2

CASUALTY 001 (001) (37 Yrs - F TW13) SLIGHT DRIVER/RIDER

 VEHICLE 001 (002) CAR (37 Yrs - F TW13) SLOWING OR STOPPING W TO E JNY PART OF WORK
 BT - NOT REQUESTED BACK HIT FIRST

 VEHICLE 002 (001) CAR (32 Yrs - F TW13) SLOWING OR STOPPING W TO E JNY PART OF WORK
 BT - NOT REQUESTED FRONT HIT FIRST
 LEFT CWY NEARSIDE

V002 B 707 (VISION AFFECTED - RAIN, SLEET, SNOW, OR FOG)

V002 A 103 (SLIPPERY ROAD (DUE TO WEATHER))

114 0115TX20733 WED 23/09/15 13:20 LIGHT NFL: GREAT WEST ROAD 37M W J/W WOOD LANE 25 LINK 125-145 515550 / 177280

POLICE - AT SCENE ROAD-DRY WEATHER-FINE DUAL CWY NO JUN IN 20M NO XING FACILITY IN 50M

E/B V1 DISTRACTED IN CAR AND NOT LOOKING AHEAD DRIFTED INTO N/S LANE AND COLLIDED WITH RAILINGS

CASUALTY 001 (001) (24 Yrs - F TW14) SLIGHT DRIVER/RIDER

 VEHICLE 001 (000) CAR (24 Yrs - F TW14) GOING AHEAD OTHER W TO E
 BT - NEGATIVE N/S HIT FIRST
 LEFT CWY NEARSIDE

V001 A 509 (DISTRACTION IN VEHICLE)


Syon Lane Area Personal Injury Collisions 60 mths to 31st December 2018

WX GIS AREA B25 Syon Lane Area (P)	60 MTS TO DEC-2018 SORTED BY DATE
------------------------------------	-----------------------------------

115 0115TX20770 SUN 04/10/15 14:03 LIGHT THORNBURY ROAD J/W ST MARY'S CRESCENT	25 CELL 514500/177000	514830 / 177240
POLICE - AT SCENE ROAD-DRY WEATHER-FINE SINGLE CWY T/STAG JUN GIVE WAY/UNCONT NO XING FACILITY IN 50M		
V1 REVERSED INTO PARKING BAY, COLLIDED WITH PED CAS STOOD BEHIND IN HIS BLIND SPOT		
CASUALTY 001 (001) (53 Yrs - F UB5) SLIGHT PEDESTRIAN IN ROAD - NOT CROSSING	STANDING IN RD NOT CROSSING	
VEHICLE 001 (000) CAR (47 Yrs - M TW7) REVERSING	SE TO NW COMM TO/FROM WORK	JCT MID
BT - NEGATIVE	BACK HIT FIRST	

V001 A 710 (VISION AFFECTED - VEHICLE BLIND SPOT)

116 0115TX20736 MON 05/10/15 21:28 DARK NFL: SYON LANE 100M N J/W GREAT WEST ROAD	25 LINK 146-746	516170 / 177410
POLICE - AT SCENE ROAD-DRY WEATHER-FINE SINGLE CWY NO JUN IN 20M	NO XING FACILITY IN 50M	
SE-BD V2 PASSED PARKED V1, V1 OPENED F/N/S DOOR TO DANGER, COLLIDED WITH V2		
CASUALTY 001 (002) (30 Yrs - M TW7) SLIGHT DRIVER/RIDER		
VEHICLE 001 (002) CAR (? Yrs - F TW3) PARKED	P TO P PUPIL RIDING TO/FROM SCH	
BT - DRV NOT CONTACTED	O/S HIT FIRST	
LEFT CWY NEARSIDE		
VEHICLE 002 (001) PEDAL CYCLE (30 Yrs - M TW7) OVERTAKE STAT VEH O/S	NW TO SE	
BT - NOT APPLICABLE	FRONT HIT FIRST	
	HIT PARKED VEH	

V001 A 904 (VEHICLE DOOR OPENED OR CLOSED NEGLIGENTLY)

117 0115TX20749 TUE 06/10/15 16:50 LIGHT JERSEY ROAD J/W THORNBURY ROAD	25 CELL 514500/177000	514790 / 177400
POLICE - OVER COU ROAD-WET RAINING SINGLE CWY T/STAG JUN GIVE WAY/UNCONT NO XING FACILITY IN 50M		
E/B V1 ENTERING PARKING BAY WAS SHUNTED BY E/B V2		
CASUALTY 001 (001) (39 Yrs - F TW7) SLIGHT DRIVER/RIDER		
VEHICLE 001 (002) CAR (39 Yrs - F TW7) CHANGE LANE TO LEFT	W TO E COMM TO/FROM WORK	JCT MID
BT - DRV NOT CONTACTED	BACK HIT FIRST	
VEHICLE 002 (001) CAR (? Yrs - M GU5) CHANGE LANE TO LEFT	W TO E COMM TO/FROM WORK	JCT MID
BT - DRV NOT CONTACTED	FRONT HIT FIRST	
	HIT PARKED VEH	

V002 A 403 (POOR TURN OR MANOEUVRE)

V002 B 406 (FAILED TO JUDGE OTHER PERSON'S PATH OR SPEED)


Syon Lane Area Personal Injury Collisions 60 mths to 31st December 2018

WX GIS AREA B25 Syon Lane Area (P)	60 MTS TO DEC-2018 SORTED BY DATE
------------------------------------	-----------------------------------

118 0115TX20801 SAT 10/10/15 11:50 LIGHT TWICKENHAM ROAD J/W SPUR ROAD	25 NODE 142	516510 / 176840
---	-------------	-----------------

POLICE - AT SCENE ROAD-DRY WEATHER-FINE SINGLE CWY CROSSROADS AUTO SIG PEDN PHASE AT ATS

V1 N/B IN MID-JUNCTION COLLIDED WITH S/B V2 MAKING ILLEGAL RIGHT TURN

CASUALTY 001 (001) (25 Yrs - F UB3) SLIGHT DRIVER/RIDER

VEHICLE 001 (002) M/C 125-500CC (25 Yrs - F UB3)	GOING AHEAD OTHER	S TO N	COMM TO/FROM WORK	JCT MID
BT - NOT REQUESTED		FRONT HIT FIRST		

VEHICLE 002 (001) CAR (35 Yrs - F TW4)	TURNING RIGHT	N TO SW	TAKING PUPIL TO/FROM SC	JCT MID
BT - NOT REQUESTED		N/S HIT FIRST		

V002 A 403 (POOR TURN OR MANOEUVRE)

V002 A 305 (ILLEGAL TURN OR DIRECTION OF TRAVEL)

119 0115TX20783 SUN 11/10/15 17:09 LIGHT A4 GREAT WEST ROAD J/W SYON LANE	25 NODE 146	516260 / 177370
--	-------------	-----------------

POLICE - AT SCENE ROAD-DRY WEATHER-FINE DUAL CWY CROSSROADS AUTO SIG PEDN PHASE AT ATS

SE-BD V1 ENTERED JUNCTION, INTENDED AHEAD; NW-BD V2 TURNED RIGHT AND COLLIDED

CASUALTY 001 (002) (21 Yrs - M W5) SLIGHT DRIVER/RIDER

VEHICLE 001 (002) CAR (32 Yrs - M PL8)	GOING AHEAD OTHER	SW TO NE		JCT MID
BT - NOT REQUESTED		FRONT HIT FIRST		

VEHICLE 002 (001) CAR (21 Yrs - M W5)	TURNING RIGHT	SE TO NE		JCT MID
BT - NOT REQUESTED		FRONT HIT FIRST		

V001 B 301 (DISOBEYED AUTOMATIC TRAFFIC SIGNAL)

V001 B 602 (CARELESS/RECKLESS/IN A HURRY)

V002 B 405 (FAILED TO LOOK PROPERLY)

V002 B 406 (FAILED TO JUDGE OTHER PERSON'S PATH OR SPEED)

V002 B 602 (CARELESS/RECKLESS/IN A HURRY)


Syon Lane Area Personal Injury Collisions 60 mths to 31st December 2018

WX GIS AREA B25 Syon Lane Area (P)

60 MTS TO DEC-2018 SORTED BY DATE

120 0115TX20798 SAT 17/10/15 14:47 LIGHT GRANT WAY J/W SYON LANE 25 LINK 146-746 516090 / 177470
 POLICE - AT SCENE ROAD-DRY WEATHER-FINE SINGLE CWY MINI GIVE WAY/UNCONT NO XING FACILITY IN 50M
 V1 STOPPED , PICKED UP FARES; S/B V2 SHUNTED HIM

CASUALTY 001 (002) (34 Yrs - M TW8) SLIGHT DRIVER/RIDER

VEHICLE 001 (002) TAXI (38 Yrs - M UB3) GOING AHEAD HELD UP N TO S JNY PART OF WORK JCT MID
 BT - NOT REQUESTED BACK HIT FIRST

VEHICLE 002 (001) PEDAL CYCLE (34 Yrs - M TW8) GOING AHEAD OTHER N TO S COMM TO/FROM WORK JCT MID
 BT - NOT APPLICABLE FRONT HIT FIRST
 HIT PARKED VEH

V002 A 403 (POOR TURN OR MANOEUVRE)

121 0115TX20923 FRI 06/11/15 09:30 LIGHT SYON LANE J/W SYON GATE WAY 25 LINK 144-146 516410 / 177230
 POLICE - AT SCENE ROAD-WET RAINING SINGLE CWY T/STAG JUN GIVE WAY/UNCONT PELICAN OR SIMILAR
 NW-BD V1 CROSSED VACANT PELICAN X COULD NOT AVOID PED CAS CROSSING AGAINST RED MAN

CASUALTY 001 (001) (23 Yrs - F TW10) SLIGHT PEDESTRIAN CROSSING ROAD ON PED XING NE BOUND FROM DRIVERS N/SIDE

VEHICLE 001 (000) CAR (80 Yrs - M TW7) SLOWING OR STOPPING SE TO NW JCT MID
 BT - NOT REQUESTED N/S HIT FIRST

C001 A 808 (CARELESS/RECKLESS/IN A HURRY)

C001 A 803 (FAILED TO JUDGE VEHICLE'S PATH OR SPEED)

122 0115TX20877 SAT 21/11/15 12:51 LIGHT GREAT WEST ROAD J/W SYON LANE 25 NODE 146 516260 / 177370
 POLICE - AT SCENE ROAD-DRY WEATHER-FINE SINGLE CWY CROSSROADS AUTO SIG PEDN PHASE AT ATS
 V2 DROVE INTO REAR OF V1 WHO SLOWED FOR ATS JUNC DUE TO UNK EMERGENCY VEH CROSSING JUNC

CASUALTY 001 (001) (49 Yrs - F SW5) SLIGHT DRIVER/RIDER

VEHICLE 001 (002) CAR (49 Yrs - F SW5) SLOWING OR STOPPING NE TO SW JCT MID
 BT - NOT REQUESTED BACK HIT FIRST

VEHICLE 002 (001) CAR (47 Yrs - M NN3) GOING AHEAD OTHER NE TO SW JCT MID
 BT - NOT REQUESTED FRONT HIT FIRST

V002 A 308 (FOLLOWING TOO CLOSE)

V002 A 405 (FAILED TO LOOK PROPERLY)

V002 A 406 (FAILED TO JUDGE OTHER PERSON'S PATH OR SPEED)

V002 A 602 (CARELESS/RECKLESS/IN A HURRY)

V001 A 903 (EMERGENCY VEHICLE ON CALL)



Syon Lane Area Personal Injury Collisions 60 mths to 31st December 2018

WX GIS AREA B25 Syon Lane Area (P) 60 MTS TO DEC-2018 SORTED BY DATE

123 0115TX20903 TUE 24/11/15 12:05 LIGHT R/ABOUT JERSEY ROAD J/W RIDGEWAY ROAD NORTH 25 CELL 515000/177500 515140 / 177540

POLICE - AT SCENE ROAD-WET RAINING ROUNDABOUT ROUNDABOUT GIVE WAY/UNCONT NO XING FACILITY IN 50M

V1 SLOWED/BRAKED APPROACHING THE R/ABOUT & LOST CONTROL ON THE WET ROAD & SKIDDED INTO V2 WHO WAS WAITING TO TURN RIGHT

CASUALTY 001 (001) (24 Yrs - M TW7) SLIGHT DRIVER/RIDER

VEHICLE 001 (002) M/C 50-125CC (24 Yrs - M TW7) SLOWING OR STOPPING NE TO SW JCT MID
BT - NOT REQUESTED FRONT HIT FIRST

VEHICLE 002 (001) OTH MOT VEH (25 Yrs - F TW7) WAITING TO TURN RIGHT SE TO NE JCT MID
BT - NEGATIVE O/S HIT FIRST

V001 A 103 (SLIPPERY ROAD (DUE TO WEATHER))

V001 A 408 (SUDDEN BRAKING)

V001 A 410 (LOSS OF CONTROL)

V001 A 405 (FAILED TO LOOK PROPERLY)

V001 A 602 (CARELESS/RECKLESS/IN A HURRY)

124 0115TX20928 TUE 24/11/15 14:00 LIGHT GREAT WEST ROAD J/W SYON LANE 25 NODE 146 516230 / 177360

POLICE - AT SCENE ROAD-DRY WEATHER-FINE DUAL CWY CROSSROADS AUTO SIG PEDN PHASE AT ATS

V1 STOPPED AT ATS V2 COLLIDED REAR V1

CASUALTY 001 (002) (78 Yrs - F TW14) SLIGHT PASSENGER FRONT SEAT

VEHICLE 001 (002) CAR (58 Yrs - M B31) GOING AHEAD HELD UP SW TO NE JCT MID
BT - NOT REQUESTED BACK HIT FIRST

VEHICLE 002 (001) CAR (75 Yrs - M TW14) SLOWING OR STOPPING SW TO NE JCT MID
BT - NOT REQUESTED FRONT HIT FIRST

V002 A 308 (FOLLOWING TOO CLOSE)

V002 A 602 (CARELESS/RECKLESS/IN A HURRY)


Syon Lane Area Personal Injury Collisions 60 mths to 31st December 2018

WX GIS AREA B25 Syon Lane Area (P)	60 MTS TO DEC-2018 SORTED BY DATE
------------------------------------	-----------------------------------

125 0115TX20972 TUE 15/12/15 17:15 DARK LONDON ROAD J/W BRENT LEA	25 LINK 143-148	517160 / 177220
--	-----------------	-----------------

POLICE - AT SCENE ROAD-WET RAINING SINGLE CWY T/STAG JUN GIVE WAY/UNCONT NO XING FACILITY IN 50M

RIDER ON V1 BRAKED FOR UNK UN-INJ PED CROSSING ROAD & LOST CONTROL ON WET ROAD SURFACE & FELL OFF

CASUALTY 001 (001) (48 Yrs - M TW12) SLIGHT DRIVER/RIDER

VEHICLE 001 (000) M/C 50-125CC (48 Yrs - M TW12)	GOING AHEAD OTHER	SW TO NE	JCT MID
BT - NOT REQUESTED		FRONT HIT FIRST	

U000 A 802 (FAILED TO LOOK PROPERLY)

U000 A 803 (FAILED TO JUDGE VEHICLE'S PATH OR SPEED)

U000 A 808 (CARELESS/RECKLESS/IN A HURRY)

V001 A 103 (SLIPPERY ROAD (DUE TO WEATHER))

V001 A 408 (SUDDEN BRAKING)

V001 A 410 (LOSS OF CONTROL)

126 0115TX20989 TUE 15/12/15 20:25 DARK SYON LANE J/W SPUR ROAD	25 NODE 144	516480 / 177170
--	-------------	-----------------

POLICE - AT SCENE ROAD-WET WEATHER-FINE SINGLE CWY MINI GIVE WAY/UNCONT ZEBRA

NW-BD V1 PULLED OUT INTO MAIN ROAD, COLLIDED WITH S/B V2

CASUALTY 001 (002) (44 Yrs - M KT13) SLIGHT DRIVER/RIDER

VEHICLE 001 (002) CAR (58 Yrs - M TW7)	TURNING RIGHT	E TO NW JNY PART OF WORK	JCT MID
BT - NEGATIVE		FRONT HIT FIRST	

VEHICLE 002 (001) PEDAL CYCLE (44 Yrs - M KT13)	GOING AHEAD OTHER	NE TO SW	JCT MID
BT - NOT APPLICABLE		N/S HIT FIRST	

V001 A 403 (POOR TURN OR MANOEUVRE)

V001 A 406 (FAILED TO JUDGE OTHER PERSON'S PATH OR SPEED)


Syon Lane Area Personal Injury Collisions 60 mths to 31st December 2018

WX GIS AREA B25 Syon Lane Area (P)

60 MTS TO DEC-2018 SORTED BY DATE

127	0115TX20951	SUN 20/12/15 19:10	DARK	SYON LANE 70M NORTH WEST J/W GOWER ROAD	25	LINK 146-746	515690 / 177730
POLICE - AT SCENE ROAD-DRY WEATHER-FINE SINGLE CWY NO JUN IN 20M NO XING FACILITY IN 50M							
INTOXICATED DRV V1 SWERVED ACROSS THE ROAD & HIT PARKED V1							
CASUALTY 001 (001) (49 Yrs - M TW7) SLIGHT DRIVER/RIDER							
VEHICLE	001 (002)	CAR (49 Yrs - M TW7)		PARKED		P TO P	O/S HIT FIRST
BT - NOT REQUESTED							
VEHICLE	002 (001)	CAR (65 Yrs - F TW7)		CHANGE LANE TO RIGHT		SE TO NW	FRONT HIT FIRST
BT - POSITIVE							
HIT PARKED VEH							
V002 A	501	(IMPAIRED BY ALCOHOL)		V002 A	410	(LOSS OF CONTROL)	
V002 A	409	(SWERVED)		V002 A	405	(FAILED TO LOOK PROPERLY)	
V002 A	406	(FAILED TO JUDGE OTHER PERSON'S PATH OR SPEED)		V002 A	602	(CARELESS/RECKLESS/IN A HURRY)	
128	0115TX20949	MON 21/12/15 14:45	LIGHT	GREAT WEST ROAD J/W THORNBURY ROAD	25	NODE 145	514860 / 177160
POLICE - AT SCENE ROAD-DRY WEATHER-FINE SINGLE CWY CROSSROADS AUTO SIG PEDN PHASE AT ATS							
PED CROSSING ROAD WHILE READING A MAP COLLIDED WITH V1 WHOSE VIEW WAS OBSTRUCTED BY OTHER TRAFFIC							
CASUALTY 001 (001) (38 Yrs - M NW2) SLIGHT PEDESTRIAN CROSSING ROAD ON PED XING S BOUND FROM DRIVERS N/SIDE							
VEHICLE	001 (000)	CAR (56 Yrs - M SN16)		TURNING RIGHT		SW TO SE	JCT MID
BT - NOT REQUESTED							
FRONT HIT FIRST							
V001 A	701	(VISION AFFECTED - STATIONARY OR PARKED VEHICLE(S))		V001 A	407	(PASSING TOO CLOSE TO CYCLIST, HORSE RIDER OR PEDESTRIAN)	
V001 A	405	(FAILED TO LOOK PROPERLY)		C001 A	804	(WRONG USE OF PEDESTRIAN CROSSING FACILITY)	
C001 A	803	(FAILED TO JUDGE VEHICLE'S PATH OR SPEED)		C001 A	801	(CROSSED ROAD MASKED BY STATIONARY OR PARKED VEHICLE)	
129	0115TX20991	THU 24/12/15 20:15	DARK	GREAT WEST ROAD 175M WEST J/W SYON LANE	25	LINK 125-146	516080 / 177320
POLICE - AT SCENE ROAD-DRY WEATHER-FINE DUAL CWY NO JUN IN 20M NO XING FACILITY IN 50M							
DRV V1 LOST CONTROL FOR REASONS UNKNOWN & COLLIDED WITH A LAMP POST ON THE CENTRAL RESERVATION							
CASUALTY 001 (001) (35 Yrs - M W3) SLIGHT DRIVER/RIDER							
VEHICLE	001 (000)	CAR (35 Yrs - M W3)		GOING AHEAD OTHER		W TO E	FRONT HIT FIRST
BT - NEGATIVE							
LEFT CWY ONTO CENTRAL RES							
HIT KERB							
HIT LAMP POST							
V001 A	410	(LOSS OF CONTROL)		V001 B	509	(DISTRACTION IN VEHICLE)	
V001 A	405	(FAILED TO LOOK PROPERLY)		V001 B	503	(FATIGUE)	
V001 A	602	(CARELESS/RECKLESS/IN A HURRY)					


Syon Lane Area Personal Injury Collisions 60 mths to 31st December 2018

WX GIS AREA B25 Syon Lane Area (P)	60 MTS TO DEC-2018 SORTED BY DATE
------------------------------------	-----------------------------------

130 0116TX20202 FRI 08/01/16 18:55 DARK WOOD LANE J/W GREAT WEST ROAD	25 NODE 125	515580 / 177290
--	-------------	-----------------

POLICE - AT SCENE ROAD-DRY WEATHER-FINE SINGLE CWY CROSSROADS AUTO SIG PEDN PHASE AT ATS

S/B V1 MOVED OFF, PED CAS DRINK TAKEN FELL INTO HIS N/S

CASUALTY 001 (001) (19 Yrs - M 1) SLIGHT PEDESTRIAN CROSSING ROAD WITHIN 50M XING W BOUND FROM DRIVERS N/SIDE

VEHICLE 001 (000) CAR (59 Yrs - M TW2) MOVING OFF N TO S JCT MID

BT - NOT REQUESTED

N/S HIT FIRST

C001 A 806 (IMPAIRED BY ALCOHOL)

131 0116TX20280 SAT 09/01/16 10:35 LIGHT NFL: GREAT WEST ROAD 77M W J/W RIDGEWAY ROAD	25 LINK 125-145	515180 / 177220
--	-----------------	-----------------

POLICE - AT SCENE ROAD-WET RAINING DUAL CWY NO JUN IN 20M NO XING FACILITY IN 50M

W/B V1 PULLED IN TO STOP; CAS1 ON BOARD STOOD BUT MISSED HANDRAIL AND FELL - [ELDERLY PAX MISSED HANDGRIP ON RAIL, FELL (C001)]

CASUALTY 001 (001) (95 Yrs - M W5) SLIGHT PASSENGER STANDING ON PSV

VEHICLE 001 (000) BUS/COACH (47 Yrs - M TW14) SLOWING OR STOPPING E TO W JNY PART OF WORK

BT - NOT REQUESTED

DID NOT IMPACT

C001 A 999 (OTHER FACTOR)

132 0116TX20274 WED 13/01/16 07:52 LIGHT E/B GREAT WEST ROAD J/W UN-NAMED ENTRANCE TO OSTERLEY PARK TUBE ST	25 LINK 99-145	514540 / 177050
--	----------------	-----------------

POLICE - AT SCENE ROAD-DRY WEATHER-FINE DUAL CWY T/STAG JUN GIVE WAY/UNCONT NO XING FACILITY IN 50M

HEAVY TRAFFIC, E/B V1 IN N/S LANE UNABLE TO AVOID PED CAS EXITING V2 IN LANE 2 - [PED STEPPED BACK INTO V1 PATH (C001)]

CASUALTY 001 (001) (49 Yrs - F TW5) SLIGHT PEDESTRIAN IN ROAD - NOT CROSSING STANDING IN RD NOT CROSSING

VEHICLE 001 (000) CAR (30 Yrs - F TW5) SLOWING OR STOPPING SW TO NE COMM TO/FROM WORK JCT MID

BT - NOT REQUESTED

FRONT HIT FIRST

VEHICLE 002 (000) CAR (26 Yrs - F TW5) GOING AHEAD HELD UP SW TO NE COMM TO/FROM WORK JCT MID

BT - NOT REQUESTED

N/S HIT FIRST

C001 A 999 (OTHER FACTOR)


Syon Lane Area Personal Injury Collisions 60 mths to 31st December 2018

WX GIS AREA B25 Syon Lane Area (P)	60 MTS TO DEC-2018 SORTED BY DATE
------------------------------------	-----------------------------------

133 0116TX20042 SAT 16/01/16 11:30 LIGHT NFL: A4 75M W J/W SYON LANE	25 LINK 125-146	516190 / 177350
---	-----------------	-----------------

POLICE - AT SCENE ROAD-DRY WEATHER-FINE DUAL CWY NO JUN IN 20M NO XING FACILITY IN 50M

E/B V1 IN LN1/3 WAS SHUNTED BY V2

CASUALTY 001 (001) (30 Yrs - M SN2) SLIGHT DRIVER/RIDER

VEHICLE 001 (002) CAR (30 Yrs - M SN2) SLOWING OR STOPPING W TO E
BT - NEGATIVE BACK HIT FIRST

VEHICLE 002 (001) CAR (25 Yrs - M SL2) GOING AHEAD OTHER W TO E
BT - DRV NOT CONTACTED FRONT HIT FIRST

V002 A 501 (IMPAIRED BY ALCOHOL)

134 0116TX20059 SAT 16/01/16 22:25 DARK GREAT WEST ROAD J/W THORNBURY ROAD	25 NODE 145	514860 / 177150
---	-------------	-----------------

POLICE - AT SCENE ROAD-WET RAINING DUAL CWY CROSSROADS AUTO SIG NO XING FACILITY IN 50M

NE-BD V1 TURNED RIGHT INTO MINOR ROAD, COLLIDED WITH SW-BD V2

CASUALTY 001 (002) (31 Yrs - M UB3) SLIGHT DRIVER/RIDER

VEHICLE 001 (000) TAXI (30 Yrs - M TW8) TURNING RIGHT SW TO SE COMM TO/FROM WORK JCT MID
BT - NOT REQUESTED FRONT HIT FIRST

VEHICLE 002 (001) M/C 50-125CC (31 Yrs - M UB3) GOING AHEAD OTHER SE TO NW JCT MID
BT - NOT REQUESTED FRONT HIT FIRST

V001 A 403 (POOR TURN OR MANOEUVRE)

V001 A 406 (FAILED TO JUDGE OTHER PERSON'S PATH OR SPEED)


Syon Lane Area Personal Injury Collisions 60 mths to 31st December 2018

WX GIS AREA B25 Syon Lane Area (P)	60 MTS TO DEC-2018 SORTED BY DATE
------------------------------------	-----------------------------------

135 0116TX20024 TUE 19/01/16 18:57 DARK TWICKENHAM ROAD J/W LONDON ROAD	25 NODE 142	516510 / 176830
--	-------------	-----------------

POLICE - AT SCENE ROAD-DRY WEATHER-FINE SINGLE CWY CROSSROADS AUTO SIG PEDN PHASE AT ATS

N/B V1 TURNED RIGHT TO MAIN ROAD; SW-BD V2 OVERTOOK WAITING VEHICLES, COLLIDED V1 O/S

CASUALTY 001 (002) (22 Yrs - M TW3) SERIOUS DRIVER/RIDER

VEHICLE 001 (002) CAR (43 Yrs - F TW7)	TURNING RIGHT	S TO NE	COMM TO/FROM WORK	JCT MID
BT - NOT REQUESTED		O/S HIT FIRST		

VEHICLE 002 (001) M/C 50-125CC (22 Yrs - M TW3)	OVERTAKE STAT VEH O/S	NE TO SW	JNY PART OF WORK	JCT MID
BT - NOT REQUESTED		FRONT HIT FIRST		

V002 A 403 (POOR TURN OR MANOEUVRE)

V002 B 406 (FAILED TO JUDGE OTHER PERSON'S PATH OR SPEED)

V002 B 602 (CARELESS/RECKLESS/IN A HURRY)

136 0116TX20043 THU 21/01/16 14:30 LIGHT LONDON ROAD J/W BRENT LEA	25 LINK 143-148	517150 / 177210
---	-----------------	-----------------

POLICE - AT SCENE ROAD-DRY WEATHER-FINE SINGLE CWY T/STAG JUN GIVE WAY/UNCONT PELICAN OR SIMILAR

E/B V2 SHUNTED V1

CASUALTY 001 (001) (32 Yrs - M TW8) SLIGHT DRIVER/RIDER

VEHICLE 001 (002) PEDAL CYCLE (32 Yrs - M TW8)	SLOWING OR STOPPING	SW TO NE		JCT MID
BT - NOT APPLICABLE		FRONT HIT FIRST		

VEHICLE 002 (001) TAXI (? Yrs - M TW7)	SLOWING OR STOPPING	SW TO NE		JCT MID
BT - NOT REQUESTED		BACK HIT FIRST		

V001 B 403 (POOR TURN OR MANOEUVRE)

V002 B 403 (POOR TURN OR MANOEUVRE)

V002 B 407 (PASSING TOO CLOSE TO CYCLIST, HORSE RIDER OR PEDESTRIAN)

V001 B 602 (CARELESS/RECKLESS/IN A HURRY)



Syon Lane Area Personal Injury Collisions 60 mths to 31st December 2018

WX GIS AREA B25 Syon Lane Area (P) 60 MTS TO DEC-2018 SORTED BY DATE

137 0116TX20044 THU 21/01/16 13:12 LIGHT NFL: LONDON ROAD 32M SW J/W SPUR ROAD 25 LINK 137-142 516480 / 176830
 POLICE - OVER COU ROAD-DRY WEATHER-FINE SINGLE CWY NO JUN IN 20M NO XING FACILITY IN 50M

NE-BD V1 INTENDED LEFT TURN WAS SHUNTED WHEN HELD ON RED ATS

CASUALTY 001 (001) (23 Yrs - F TW7) SLIGHT DRIVER/RIDER

VEHICLE 001 (002) CAR (23 Yrs - F TW7) TURNING LEFT SW TO W
 BT - DRV NOT CONTACTED BACK HIT FIRST

VEHICLE 002 (001) CAR (? Yrs - M 1) GOING AHEAD OTHER SW TO NE
 BT - DRV NOT CONTACTED FRONT HIT FIRST

V002 A 406 (FAILED TO JUDGE OTHER PERSON'S PATH OR SPEED)

V002 A 403 (POOR TURN OR MANOEUVRE)

138 0116TX20040 TUE 26/01/16 07:48 LIGHT HIGH STREET J/W ALEXANDRA ROAD 25 LINK 148-152 517870 / 177480
 POLICE - AT SCENE ROAD-DRY WEATHER-FINE SINGLE CWY T/STAG JUN GIVE WAY/UNCONT NO XING FACILITY IN 50M

SW-BD V1 EDGED FORWARD TO TURN RIGHT; NE-BD V2 CYCLIST COLLIDED

CASUALTY 001 (002) (24 Yrs - M GU4) SLIGHT DRIVER/RIDER

VEHICLE 001 (002) TAXI (46 Yrs - M UB2) TURNING RIGHT NE TO NW JNY PART OF WORK JCT MID
 BT - NOT REQUESTED N/S HIT FIRST

VEHICLE 002 (001) PEDAL CYCLE (24 Yrs - M GU4) GOING AHEAD OTHER SW TO NE COMM TO/FROM WORK JCT MID
 BT - NOT APPLICABLE FRONT HIT FIRST

V001 B 405 (FAILED TO LOOK PROPERLY)

139 0116TX20086 TUE 26/01/16 17:40 DARK HIGH STREET J/W PUMP ALLEY 25 LINK 148-152 517890 / 177500
 POLICE - AT SCENE ROAD-WET RAINING SINGLE CWY T/STAG JUN GIVE WAY/UNCONT NO XING FACILITY IN 50M

NW-BD V1 TURNED RIGHT INTO MAIN ROAD; SW-BD V2 COLLIDED WITH V1 O/S

CASUALTY 001 (002) (39 Yrs - M SL4) SLIGHT DRIVER/RIDER

VEHICLE 001 (002) CAR (27 Yrs - F TW7) TURNING RIGHT SE TO NE COMM TO/FROM WORK JCT MID
 BT - NOT REQUESTED O/S HIT FIRST

VEHICLE 002 (001) PEDAL CYCLE (39 Yrs - M SL4) GOING AHEAD OTHER NE TO SW JNY PART OF WORK JCT MID
 BT - NOT APPLICABLE FRONT HIT FIRST

CYCLE LANE (ON CWY)

V001 B 403 (POOR TURN OR MANOEUVRE)

V002 B 406 (FAILED TO JUDGE OTHER PERSON'S PATH OR SPEED)


Syon Lane Area Personal Injury Collisions 60 mths to 31st December 2018

WX GIS AREA B25 Syon Lane Area (P)										60 MTS TO DEC-2018 SORTED BY DATE	
------------------------------------	--	--	--	--	--	--	--	--	--	-----------------------------------	--

140	0116TX20069	FRI 29/01/16 20:30	DARK	SYON LANE J/W NORTHUMBERLAND AVENUE	25	LINK 144-146					516310 / 177310
------------	-------------	--------------------	------	-------------------------------------	----	--------------	--	--	--	--	-----------------

POLICE - AT SCENE ROAD-WET WEATHER-FINE SINGLE CWY CROSSROADS AUTO SIG PEDN PHASE AT ATS

NW-BD V1 MAIN ROAD GAVE WAY TO ANON VEHICLE, WAS SHUNTED BY V2

CASUALTY 001 (001) (24 Yrs - M TW19) SLIGHT DRIVER/RIDER

CASUALTY 002 (001) (21 Yrs - F TW19) SLIGHT PASSENGER FRONT SEAT

VEHICLE	001 (002)	CAR	(24 Yrs - M TW19)	GOING AHEAD HELD UP	SE TO NW	COMM TO/FROM WORK	JCT MID
			BT - NOT REQUESTED			BACK HIT FIRST	

VEHICLE	002 (001)	CAR	(? Yrs - F 1)	MOVING OFF	SE TO NW		JCT MID
			BT - DRV NOT CONTACTED		FRONT HIT FIRST		

V002 A 403 (POOR TURN OR MANOEUVRE)

V002 A 405 (FAILED TO LOOK PROPERLY)

V002 A 406 (FAILED TO JUDGE OTHER PERSON'S PATH OR SPEED)

141	0116TX20150	SAT 13/02/16 18:25	DARK	LONDON ROAD, J/W TWICKENHAM ROAD	25	NODE 142					516510 / 176840
------------	-------------	--------------------	------	----------------------------------	----	----------	--	--	--	--	-----------------

POLICE - AT SCENE ROAD-WET RAINING SINGLE CWY CROSSROADS AUTO SIG PEDN PHASE AT ATS

IT APPEARS V1 HAS RUN A RED ATS BELIEVING IT HAD TURNED GREEN IN HER FAVOUR, V1 THEN HIT O/S OF V2 CONTINUING ON GREEN

CASUALTY 001 (001) (31 Yrs - F TW3) SLIGHT DRIVER/RIDER

CASUALTY 002 (002) (28 Yrs - M TW10) SLIGHT DRIVER/RIDER

VEHICLE	001 (002)	CAR	(31 Yrs - F TW3)	MOVING OFF	NE TO SW		JCT MID
			BT - NEGATIVE		FRONT HIT FIRST		

VEHICLE	002 (001)	CAR	(28 Yrs - M TW10)	GOING AHEAD OTHER	S TO N		JCT MID
			BT - NEGATIVE		O/S HIT FIRST		

V001 B 707 (VISION AFFECTED - RAIN, SLEET, SNOW, OR FOG)

V001 A 405 (FAILED TO LOOK PROPERLY)

V001 A 301 (DISOBEYED AUTOMATIC TRAFFIC SIGNAL)

V001 B 510 (DISTRACTION OUTSIDE VEHICLE)

V001 A 602 (CARELESS/RECKLESS/IN A HURRY)


Syon Lane Area Personal Injury Collisions 60 mths to 31st December 2018

WX GIS AREA B25 Syon Lane Area (P) 60 MTS TO DEC-2018 SORTED BY DATE

142 0116TX20137 FRI 19/02/16 09:20 LIGHT NFL: HAWTHORN ROAD 42M NE J/W ROWAN ROAD 25 CELL 516500/177000 516860 / 177220
 POLICE - AT SCENE ROAD-DRY WEATHER-FINE SINGLE CWY NO JUN IN 20M NO XING FACILITY IN 50M
 NE-BD V1 SELECTED WRONG GEAR IN HIS AUTO VEHICLE; ACCIDENTALLY REVERSED, COLLIDED WITH PED CAS BEHIND HIM
 CASUALTY 001 (001) (53 Yrs - F TW13) SLIGHT PEDESTRIAN CROSSING ROAD (NOT ON XING) NW BOUND FROM DRIVERS O/SIDE
 VEHICLE 001 (000) CAR (25 Yrs - M UB6) REVERSING SW TO NE COMM TO/FROM WORK
 BT - NOT REQUESTED BACK HIT FIRST

V001 A 403 (POOR TURN OR MANOEUVRE)

V001 A 509 (DISTRACTION IN VEHICLE)

143 0116TX20112 THU 25/02/16 10:33 LIGHT GREAT WEST ROAD J/W THORNBURY ROAD 25 NODE 145 514860 / 177150
 POLICE - AT SCENE ROAD-DRY WEATHER-FINE DUAL CWY CROSSROADS AUTO SIG PEDN PHASE AT ATS
 V1 W/B COLLIDED WITH E/B V2 IN JUNCTION AS V2 TURNED RIGHT AND CONTRAVENED RIGHT TURN FILTER
 CASUALTY 001 (002) (79 Yrs - F TW5) SERIOUS DRIVER/RIDER
 VEHICLE 001 (002) CAR (45 Yrs - F TW14) GOING AHEAD OTHER E TO W JCT MID
 BT - NOT REQUESTED FRONT HIT FIRST

VEHICLE 002 (001) CAR (79 Yrs - F TW5)
 BT - NOT REQUESTED

TURNING RIGHT W TO S JCT MID
 N/S HIT FIRST

V002 A 403 (POOR TURN OR MANOEUVRE)

V002 A 301 (DISOBEYED AUTOMATIC TRAFFIC SIGNAL)

144 0116TX20166 THU 25/02/16 17:30 DARK LONDON ROAD, J/W TWICKENHAM ROAD 25 NODE 142 516530 / 176840
 POLICE - AT SCENE ROAD-WET WEATHER-OTHER SINGLE CWY CROSSROADS AUTO SIG PEDN PHASE AT ATS
 V2 HAS CROSSED ON PED CROSSING AGAINST RED MAN SIGNAL INTO PATH OF V1 & WAS HIT
 CASUALTY 001 (002) (23 Yrs - M W5) SLIGHT DRIVER/RIDER
 VEHICLE 001 (002) CAR (23 Yrs - M TW2) GOING AHEAD OTHER NE TO SW COMM TO/FROM WORK JCT APP
 BT - NOT REQUESTED FRONT HIT FIRST

VEHICLE 002 (001) PEDAL CYCLE (23 Yrs - M W5)
 BT - NOT APPLICABLE

GOING AHEAD OTHER S TO N COMM TO/FROM WORK JCT APP
 O/S HIT FIRST

V002 A 304 (DISOBEYED PEDESTRIAN CROSSING FACILITY)

V002 A 310 (CYCLIST ENTERING ROAD FROM PAVEMENT)

V002 A 405 (FAILED TO LOOK PROPERLY)

V002 A 602 (CARELESS/RECKLESS/IN A HURRY)


Syon Lane Area Personal Injury Collisions 60 mths to 31st December 2018

WX GIS AREA B25 Syon Lane Area (P)							60 MTS TO DEC-2018 SORTED BY DATE	
------------------------------------	--	--	--	--	--	--	-----------------------------------	--

145	0116TX20194	TUE 15/03/16 20:00	DARK	GREAT WEST ROAD J/W WOOD LANE	25	NODE 125	515570 / 177280
------------	-------------	--------------------	------	-------------------------------	----	----------	-----------------

POLICE - OVER COU ROAD-DRY FINE/HIGH WINDS DUAL CWY CROSSROADS AUTO SIG PEDN PHASE AT ATS

E/B V1 TURNING LEFT WAS SHUNTED BY V2

CASUALTY 001 (001) (27 Yrs - M W11) SLIGHT DRIVER/RIDER

VEHICLE	001 (002)	CAR	(27 Yrs - M W11)	TURNING LEFT	W TO N	COMM TO/FROM WORK	JCT MID
			BT - DRV NOT CONTACTED		O/S HIT FIRST		

VEHICLE	002 (001)	CAR	(? Yrs - M TW7)	OVERTAKE MOVE VEH O/S	W TO E	COMM TO/FROM WORK	JCT MID
			BT - DRV NOT CONTACTED		N/S HIT FIRST		

V002 A 403 (POOR TURN OR MANOEUVRE)

V002 A 406 (FAILED TO JUDGE OTHER PERSON'S PATH OR SPEED)

V002 A 602 (CARELESS/RECKLESS/IN A HURRY)

146	0116TX20270	MON 21/03/16 17:35	LIGHT	GREAT WEST ROAD 50M SOUTH WEST J/W OSTERLEY ROAD	25	LINK 125-145	515000 / 177190
------------	-------------	--------------------	-------	--	----	--------------	-----------------

POLICE - AT SCENE ROAD-DRY WEATHER-FINE DUAL CWY PRIV DRIVE GIVE WAY/UNCONT NO XING FACILITY IN 50M

V2 TURNED LEFT INTO PRIV DRIVE ACROSS PATH OF V1 CAUSING A COLLISION & RIDER TO FALL OFF

CASUALTY 001 (001) (47 Yrs - M TW5) SLIGHT DRIVER/RIDER

VEHICLE	001 (002)	PEDAL CYCLE	(47 Yrs - M TW5)	GOING AHEAD LEFT BEND	E TO SW	FRONT HIT FIRST	JCT MID
			BT - NOT APPLICABLE				

VEHICLE	002 (001)	CAR	(31 Yrs - M TW7)	TURNING LEFT	E TO S	N/S HIT FIRST	JCT MID
			BT - DRV NOT CONTACTED				

V002 A 403 (POOR TURN OR MANOEUVRE)

V002 A 405 (FAILED TO LOOK PROPERLY)

V002 A 407 (PASSING TOO CLOSE TO CYCLIST, HORSE RIDER OR PEDESTRIAN)

V002 A 602 (CARELESS/RECKLESS/IN A HURRY)

147	0116TX20219	THU 24/03/16 12:05	LIGHT	BOSTON MANOR ROAD J/W WINDMILL ROAD	25	NODE 151	517560 / 177740
------------	-------------	--------------------	-------	-------------------------------------	----	----------	-----------------

POLICE - AT SCENE ROAD-DRY WEATHER-FINE SINGLE CWY T/STAG JUN AUTO SIG PEDN PHASE AT ATS

N/B V1 BRAKED FOR ATS, CAUSED STANDING CAS1 ON BOARD TO FALL

CASUALTY 001 (001) (47 Yrs - F TW8) SLIGHT PASSENGER STANDING ON PSV

VEHICLE	001 (000)	BUS/COACH	(40 Yrs - M W3)	SLOWING OR STOPPING	SE TO NW	JNY PART OF WORK	JCT MID
			BT - NEGATIVE		DID NOT IMPACT		

V001 A 408 (SUDDEN BRAKING)


Syon Lane Area Personal Injury Collisions 60 mths to 31st December 2018

WX GIS AREA B25 Syon Lane Area (P)	60 MTS TO DEC-2018 SORTED BY DATE
------------------------------------	-----------------------------------

148 0116TX20229 THU 24/03/16 18:57 DARK NFL: A4 32M NW J/W HARLEQUIN AVENUE	25 LINK 146-177	516370 / 177420
--	-----------------	-----------------

POLICE - AT SCENE ROAD-WET RAINING DUAL CWY NO JUN IN 20M NO XING FACILITY IN 50M

SW-BD V1 EXCESS SPEED IN WET WEATHER, DARKNESS, LOST CONTROL, CROSSED ALL NE LANES, IMPACTED NORTH WALL OF ROAD

CASUALTY 001 (001) (26 Yrs - M TW5) SERIOUS DRIVER/RIDER

CASUALTY 002 (001) (20 Yrs - M TW7) SLIGHT PASSENGER FRONT SEAT

VEHICLE 001 (000) CAR (26 Yrs - M TW5) CHANGE LANE TO LEFT SW TO NE
 BT - NOT PROVD (MEDCL REASONS) SKIDDED FRONT HIT FIRST
 LEFT CWY NEARSIDE/REBOUND HIT OTH OBJECT

V001 A 502 (IMPAIRED BY DRUGS (ILLCIT OR MEDICINAL)) V001 A 306 (EXCEEDING SPEED LIMIT)

149 0116TX20216 TUE 29/03/16 23:10 DARK NFL: GREAT WEST ROAD 90M SW SHIELD DRIVE	25 LINK 146-177	516680 / 177580
---	-----------------	-----------------

POLICE - AT SCENE ROAD-DRY WEATHER-FINE DUAL CWY NO JUN IN 20M FOOTBRIDGE OR SUBWAY

SW-BD V1 CHANGED LANE TO AVOID V2, STRUCK DEBRIS ON CARRIAGEWAY, LOST CONTROL, CRASHED

CASUALTY 001 (001) (27 Yrs - M UB2) SLIGHT DRIVER/RIDER

VEHICLE 001 (000) M/C 50-125CC (27 Yrs - M UB2) CHANGE LANE TO LEFT NE TO SW
 BT - NOT PROVD (MEDCL REASONS) SKIDDED DID NOT IMPACT
 LEFT CWY NEARSIDE

VEHICLE 002 (000) OTH MOT VEH (? Yrs - U UNKN) GOING AHEAD OTHER NE TO SW
 BT - DRV NOT CONTACTED DID NOT IMPACT
 LEFT CWY NEARSIDE

V002 A 403 (POOR TURN OR MANOEUVRE) V001 A 102 (DEPOSIT ON ROAD (EG. OIL, MUD, CHIPPINGS))

V001 A 410 (LOSS OF CONTROL)

150 0116TX20238 WED 30/03/16 11:10 LIGHT TWICKENHAM ROAD J/W LONDON ROAD	25 NODE 142	516530 / 176840
---	-------------	-----------------

POLICE - AT SCENE ROAD-DRY WEATHER-FINE SINGLE CWY MULTI JUN AUTO SIG PEDN PHASE AT ATS

PED CAS RAN ACROSS MAIN RD BELIEVED ALL LANES STOPPED; LN3 [RIGHT TURN FILTER] STILL LIVE, V1 COLLIDED WITH PED

CASUALTY 001 (001) (29 Yrs - F SW6) SLIGHT PEDESTRIAN CROSSING ROAD ON PED XING N BOUND FROM DRIVERS N/SIDE

VEHICLE 001 (000) CAR (32 Yrs - M UB2) TURNING RIGHT NE TO NW COMM TO/FROM WORK JCT MID
 BT - NOT REQUESTED FRONT HIT FIRST

C001 A 803 (FAILED TO JUDGE VEHICLE'S PATH OR SPEED) C001 A 804 (WRONG USE OF PEDESTRIAN CROSSING FACILITY)

C001 B 808 (CARELESS/RECKLESS/IN A HURRY)


Syon Lane Area Personal Injury Collisions 60 mths to 31st December 2018

WX GIS AREA B25 Syon Lane Area (P)	60 MTS TO DEC-2018 SORTED BY DATE
------------------------------------	-----------------------------------

151 0116TX20234 TUE 05/04/16 08:56 LIGHT TWICKENHAM RD JW AMHURST GARDENS	25 LINK 137-142	515950 / 176550
---	-----------------	-----------------

POLICE - AT SCENE ROAD-DRY WEATHER-FINE SINGLE CWY CROSSROADS GIVE WAY/UNCONT PEDN PHASE AT ATS

V1 LOST CONTROL DUE TO VEHICAL DEFECT

CASUALTY 001 (001) (52 Yrs - M TW13) SLIGHT DRIVER/RIDER

VEHICLE 001 (000) M/C > 500CC (52 Yrs - M TW13)
BT - NOT REQUESTED

GOING AHEAD OTHER

W TO E

JCT MID

DID NOT IMPACT

HIT KERB

V001 A 410 (LOSS OF CONTROL)

152 0116TX20263 FRI 15/04/16 19:27 DARK NFL SYON LANE 67M NW JW GRANT WAY	25 LINK 146-746	516150 / 177410
---	-----------------	-----------------

POLICE - AT SCENE ROAD-DRY WEATHER-FINE SINGLE CWY NO JUN IN 20M

NO XING FACILITY IN 50M

V2 PULLED OUT INTO THE PATH OF V1

CASUALTY 001 (001) (32 Yrs - M KT5) SLIGHT DRIVER/RIDER

VEHICLE 001 (002) M/C <= 50CC (32 Yrs - M KT5)
BT - NOT REQUESTED

GOING AHEAD OTHER

NW TO SE

FRONT HIT FIRST

VEHICLE 002 (001) CAR (? Yrs - U UNKN)
BT - DRV NOT CONTACTED

TURNING RIGHT

E TO NE

N/S HIT FIRST

V002 A 405 (FAILED TO LOOK PROPERLY)

V002 A 602 (CARELESS/RECKLESS/IN A HURRY)

153 0116TX20331 SUN 17/04/16 00:13 DARK LONDON RD JW HARTHAM RD	25 LINK 137-142	516200 / 176680
---	-----------------	-----------------

POLICE - AT SCENE ROAD-DRY WEATHER-FINE SINGLE CWY T/STAG JUN

GIVE WAY/UNCONT NO XING FACILITY IN 50M

SURFACE DEFECT

V1'S RIDER FELL OF BIKE DUE TO UN-EVEN ROAD SURFACE

CASUALTY 001 (001) (28 Yrs - M TW10) SLIGHT DRIVER/RIDER

VEHICLE 001 (000) PEDAL CYCLE (28 Yrs - M TW10)
BT - NOT APPLICABLE

GOING AHEAD OTHER

NE TO SW

JCT MID

DID NOT IMPACT

V001 A 101 (POOR OR DEFECTIVE ROAD SURFACE)



Syon Lane Area Personal Injury Collisions 60 mths to 31st December 2018

WX GIS AREA B25 Syon Lane Area (P) 60 MTS TO DEC-2018 SORTED BY DATE

154 0116TX20338 FRI 22/04/16 21:07 DARK HALF ACRE JW HALF ACRE MEWS 25 LINK 148-151 517660 / 177510

POLICE - AT SCENE ROAD-WET RAINING SINGLE CWY T/STAG JUN AUTH PERSON NO XING FACILITY IN 50M

V1 TURNED LEFT INTO PATH OF V2

CASUALTY 001 (001) (29 Yrs - M TW8) SLIGHT DRIVER/RIDER

VEHICLE 001 (002) M/C 50-125CC (29 Yrs - M TW8) GOING AHEAD OTHER S TO N JCT MID
BT - NOT REQUESTED O/S HIT FIRST

VEHICLE 002 (001) CAR (? Yrs - F UB1) TURNING LEFT S TO W JCT MID
BT - NOT REQUESTED FRONT HIT FIRST

V002 A 605 (INEXPERIENCED OR LEARNER DRIVER/RIDER)

V002 A 405 (FAILED TO LOOK PROPERLY)

155 0116TX20305 MON 25/04/16 08:50 LIGHT GREAT WEST RD JW BOSTON MANOR RD 25 NODE 177 517210 / 177930

POLICE - AT SCENE ROAD-DRY WEATHER-FINE SINGLE CWY MULTI JUN AUTO SIG NO XING FACILITY IN 50M

V2 WENT INTO THE BACK OF V1 APPROACHING ATS

CASUALTY 001 (001) (21 Yrs - F W5) SLIGHT DRIVER/RIDER

VEHICLE 001 (002) CAR (21 Yrs - F W5) GOING AHEAD OTHER SW TO NE JCT MID
BT - NOT REQUESTED BACK HIT FIRST

VEHICLE 002 (001) GDS =< 3.5T (33 Yrs - M UB1) GOING AHEAD OTHER SW TO NE JNY PART OF WORK JCT MID
BT - NOT REQUESTED FRONT HIT FIRST

V002 A 405 (FAILED TO LOOK PROPERLY)


Syon Lane Area Personal Injury Collisions 60 mths to 31st December 2018

WX GIS AREA B25 Syon Lane Area (P)	60 MTS TO DEC-2018 SORTED BY DATE
------------------------------------	-----------------------------------

156 0116TX20385 FRI 20/05/16 16:49 LIGHT SYON LANE J/W NORTHUMBERLAND AVENUE	25 LINK 144-146	516300 / 177320
---	-----------------	-----------------

POLICE - AT SCENE ROAD-DRY WEATHER-FINE DUAL CWY T/STAG JUN GIVE WAY/UNCONT NO XING FACILITY IN 50M

V1 TURNED RIGHT ACROSS LANE 3 AND 2 OF TRAFFIC INTO PATH OF V2 IN LANE 1

CASUALTY 001 (001) (24 Yrs - M TW7) SLIGHT DRIVER/RIDER

CASUALTY 002 (002) (33 Yrs - M GU51) SLIGHT DRIVER/RIDER

VEHICLE 001 (002) CAR (24 Yrs - M TW7)	TURNING RIGHT	NW TO SW	LEAVING MAIN RD
BT - NOT REQUESTED		N/S HIT FIRST	

VEHICLE 002 (001) CAR (33 Yrs - M GU51)	GOING AHEAD OTHER	SE TO NW	JCT MID
BT - NOT REQUESTED		FRONT HIT FIRST	

V001 A 405 (FAILED TO LOOK PROPERLY)

V002 A 405 (FAILED TO LOOK PROPERLY)

V002 B 307 (TRAVELLING TOO FAST FOR CONDITIONS)

157 0116TX20400 TUE 24/05/16 15:28 LIGHT LONDO ROAD J/W TEESDALE AVENUE	25 LINK 137-142	516250 / 176710
--	-----------------	-----------------

POLICE - AT SCENE ROAD-DRY WEATHER-FINE SINGLE CWY T/STAG JUN GIVE WAY/UNCONT ZEBRA

V1 MOVED LEFT AS V2 WAS ON THE NEARSIDE AND COLLIDED

CASUALTY 001 (002) (14 Yrs - M TW8) SLIGHT DRIVER/RIDER

JOURNEY TO/FROM SCHOOL

Sch Attended : K/N

VEHICLE 001 (002) CAR (31 Yrs - F UB1)	OVERTAKE MOVE VEH O/S	SW TO NE	COMM TO/FROM WORK	JCT APP
BT - NOT REQUESTED		N/S HIT FIRST		

VEHICLE 002 (001) PEDAL CYCLE (14 Yrs - M TW8)	GOING AHEAD OTHER	SW TO NE	PUPIL RIDING TO/FROM SCH	JCT APP
BT - NOT APPLICABLE		O/S HIT FIRST		

CYCLE LANE (ON CWY)

V001 A 407 (PASSING TOO CLOSE TO CYCLIST, HORSE RIDER OR PEDESTRIAN)

V001 A 405 (FAILED TO LOOK PROPERLY)

V001 A 403 (POOR TURN OR MANOEUVRE)

V002 B 602 (CARELESS/RECKLESS/IN A HURRY)


Syon Lane Area Personal Injury Collisions 60 mths to 31st December 2018
WX GIS AREA B25 Syon Lane Area (P)
60 MTS TO DEC-2018 SORTED BY DATE

158 0116TX20427 THU 02/06/16 09:00 LIGHT NFL SYON LANE 53M NW OF J/W GREAT WESTERN ROAD 25 LINK 146-746 516210 / 177390
 POLICE - AT SCENE ROAD-DRY WEATHER-FINE SINGLE CWY NO JUN IN 20M NO XING FACILITY IN 50M
 UNINJURED PED RAN INTO V1 CAUSING UNJURY TO RIDER
 CASUALTY 001 (001) (26 Yrs - M SE18) SLIGHT DRIVER/RIDER
 VEHICLE 001 (000) M/C > 500CC (26 Yrs - M SE18) GOING AHEAD OTHER NW TO SE TAKING PUPIL TO/FROM SC
 BT - NEGATIVE FRONT HIT FIRST

U000 A 801 (CROSSED ROAD MASKED BY STATIONARY OR PARKED VEHICLE)

U000 A 802 (FAILED TO LOOK PROPERLY)

U000 A 803 (FAILED TO JUDGE VEHICLE'S PATH OR SPEED)

159 0116TX20425 FRI 03/06/16 17:14 LIGHT LONDON ROAD J/W SPUR ROAD 25 NODE 142 516490 / 176830
 POLICE - AT SCENE ROAD-DRY WEATHER-FINE SINGLE CWY CROSSROADS AUTO SIG PEDN PHASE AT ATS
 PED HAS STEPPED OUT INTO PATH OF CYCLIST
 CASUALTY 001 (001) (63 Yrs - M TW9) SLIGHT PEDESTRIAN CROSSING ROAD WITHIN 50M XING S BOUND FROM DRIVERS N/SIDE
 VEHICLE 001 (000) PEDAL CYCLE (? Yrs - M UNKN) GOING AHEAD OTHER W TO E JCT APP
 BT - NOT APPLICABLE FRONT HIT FIRST

CYCLE LANE (ON CWY)

V001 A 403 (POOR TURN OR MANOEUVRE)

V001 A 405 (FAILED TO LOOK PROPERLY)

V001 A 602 (CARELESS/RECKLESS/IN A HURRY)

C001 A 802 (FAILED TO LOOK PROPERLY)

C001 A 803 (FAILED TO JUDGE VEHICLE'S PATH OR SPEED)

C001 A 801 (CROSSED ROAD MASKED BY STATIONARY OR PARKED VEHICLE)

160 0116TX20444 SUN 05/06/16 13:20 LIGHT LONDON ROAD J/W SYON LANE 25 NODE 143 516760 / 176970
 POLICE - OVER COU ROAD-DRY WEATHER-FINE SINGLE CWY T/STAG JUN GIVE WAY/UNCONT NO XING FACILITY IN 50M
 FTS V2 COLLIDED WITH REAR OF V1
 CASUALTY 001 (001) (23 Yrs - F TW8) SLIGHT DRIVER/RIDER
 CASUALTY 002 (001) (? Yrs - M UNKN) SLIGHT PASSENGER FRONT SEAT
 VEHICLE 001 (002) CAR (23 Yrs - F TW8) TURNING RIGHT NW TO SW JCT APP
 BT - DRV NOT CONTACTED BACK HIT FIRST

VEHICLE 002 (001) CAR (? Yrs - U UNKN) TURNING LEFT NW TO NE JCT APP
 BT - DRV NOT CONTACTED FRONT HIT FIRST

V002 A 601 (AGGRESSIVE DRIVING)

V002 A 602 (CARELESS/RECKLESS/IN A HURRY)


Syon Lane Area Personal Injury Collisions 60 mths to 31st December 2018

WX GIS AREA B25 Syon Lane Area (P)	60 MTS TO DEC-2018 SORTED BY DATE
------------------------------------	-----------------------------------

161 0116TX20446 FRI 10/06/16 19:29 LIGHT LONDON ROAD J/W BRENT LEA	25 LINK 143-148	517160 / 177210
---	-----------------	-----------------

POLICE - AT SCENE ROAD-DRY WEATHER-FINE SINGLE CWY T/STAG JUN GIVE WAY/UNCONT NO XING FACILITY IN 50M

PED HAS WALKED OUT INTO PATH OF V1

CASUALTY 001 (001) (28 Yrs - F UNKN) SLIGHT PEDESTRIAN CROSSING ROAD (NOT ON XING) NE BOUND FROM DRIVERS N/SIDE

VEHICLE 001 (000) CAR (25 Yrs - M TW8) MOVING OFF SE TO NW JCT APP

BT - NOT REQUESTED FRONT HIT FIRST

C001 A 808 (CARELESS/RECKLESS/IN A HURRY)

C001 A 802 (FAILED TO LOOK PROPERLY)

162 0116TX20478 SUN 19/06/16 17:09 LIGHT GREAT WEST ROAD J/W SYON LANE	25 NODE 146	516280 / 177360
---	-------------	-----------------

POLICE - AT SCENE ROAD-DRY WEATHER-FINE DUAL CWY CROSSROADS AUTO SIG PEDN PHASE AT ATS

V1 HAS STOPPED TO ALLOW EMERGENCY VEHICLE TO PASS CAUSING V2 TO HIT REAR OF V1

CASUALTY 001 (001) (6 Yrs - F UNKN) SLIGHT PASSENGER BACK SEAT

VEHICLE 001 (002) CAR (34 Yrs - M SL2) SLOWING OR STOPPING NE TO SW JCT APP

BT - NOT REQUESTED BACK HIT FIRST

VEHICLE 002 (001) BUS/COACH (27 Yrs - M UB5) GOING AHEAD OTHER NE TO SW JNY PART OF WORK JCT APP

BT - NOT REQUESTED FRONT HIT FIRST

V002 B 307 (TRAVELLING TOO FAST FOR CONDITIONS)

V002 B 308 (FOLLOWING TOO CLOSE)

V002 B 405 (FAILED TO LOOK PROPERLY)

163 0116TX20476 MON 20/06/16 06:07 LIGHT GREAT WEST ROAD, 50M E J/W SYON LANE	25 LINK 146-177	516310 / 177380
--	-----------------	-----------------

POLICE - AT SCENE ROAD-WET RAINING DUAL CWY NO JUN IN 20M NO XING FACILITY IN 50M

RIDER OF V1 DECIDED TO CHANGE LANES TO RIGHT & COLLIDED WITH ONCOMING V2

CASUALTY 001 (001) (30 Yrs - M TW14) SLIGHT DRIVER/RIDER

VEHICLE 001 (002) M/C 50-125CC (30 Yrs - M TW14) CHANGE LANE TO RIGHT W TO E COMM TO/FROM WORK

BT - NEGATIVE SKIDDED BACK HIT FIRST

VEHICLE 002 (001) GDS =< 3.5T (21 Yrs - M TW3) GOING AHEAD OTHER W TO E JNY PART OF WORK

BT - NEGATIVE FRONT HIT FIRST

V001 A 403 (POOR TURN OR MANOEUVRE)

V001 A 405 (FAILED TO LOOK PROPERLY)

V001 A 602 (CARELESS/RECKLESS/IN A HURRY)


Syon Lane Area Personal Injury Collisions 60 mths to 31st December 2018

WX GIS AREA B25 Syon Lane Area (P)	60 MTS TO DEC-2018 SORTED BY DATE
------------------------------------	-----------------------------------

164 0116TX20491 TUE 28/06/16 16:01 LIGHT SPUR ROAD J/W SYON LANE	25 NODE 144	516470 / 177170
---	-------------	-----------------

POLICE - AT SCENE ROAD-DRY WEATHER-FINE SINGLE CWY T/STAG JUN GIVE WAY/UNCONT NO XING FACILITY IN 50M

V1 BRAKED AND LOST CONTROL EXPECTING V2 TO FAIL TO GIVE WAY

CASUALTY 001 (001) (51 Yrs - M TW7) SLIGHT DRIVER/RIDER

VEHICLE 001 (000) M/C <= 50CC (51 Yrs - M TW7)	TURNING LEFT	N TO E	JCT APP
BT - NEGATIVE	SKIDDED	DID NOT IMPACT	

VEHICLE 002 (000) CAR (21 Yrs - M TW8)	TURNING RIGHT	E TO N	JCT APP
BT - NOT REQUESTED		DID NOT IMPACT	

V001 A 408 (SUDDEN BRAKING)

165 0116TX20509 FRI 01/07/16 07:50 LIGHT GREAT WEST ROAD 168M E OF J/W PENWERRIS AVENUE	25 LINK 99-145	514510 / 177040
--	----------------	-----------------

POLICE - AT SCENE ROAD-DRY WEATHER-FINE DUAL CWY NO JUN IN 20M NO XING FACILITY IN 50M

V1 STOPPED, V2 UNDERTOOK WOBBLLED AND PUT HAND THROUGH BACK OF WINDOW

CASUALTY 001 (002) (38 Yrs - M TW7) SLIGHT DRIVER/RIDER

VEHICLE 001 (002) CAR (44 Yrs - F TW5)	GOING AHEAD HELD UP	W TO E	
BT - NOT REQUESTED		BACK HIT FIRST	

ENTERING LAY-BY/HARD SHI

VEHICLE 002 (001) PEDAL CYCLE (38 Yrs - M TW7)	OVERTAKING NEARSIDE	W TO E	
BT - NOT APPLICABLE		O/S HIT FIRST	

ENTERING LAY-BY/HARD SHI

V002 A 410 (LOSS OF CONTROL)

V002 B 406 (FAILED TO JUDGE OTHER PERSON'S PATH OR SPEED)



Syon Lane Area Personal Injury Collisions 60 mths to 31st December 2018

WX GIS AREA B25 Syon Lane Area (P) 60 MTS TO DEC-2018 SORTED BY DATE

166 0116TX20537 FRI 08/07/16 08:00 LIGHT GREAT WEST ROAD 128M SW OF J/W TRANSPORT AVENUE 25 LINK 146-177 516750 / 177630
 POLICE - OVER COU ROAD-DRY WEATHER-UNKNOWN DUAL CWY NO JUN IN 20M NO XING FACILITY IN 50M

V2 EXITING TURNING LEFT COLLIDED WITH PASSING V1

CASUALTY 001 (001) (37 Yrs - M TW4) SLIGHT DRIVER/RIDER

VEHICLE 001 (002) PEDAL CYCLE (37 Yrs - M TW4) GOING AHEAD OTHER NE TO SW
 BT - NOT APPLICABLE O/S HIT FIRST

CYCLEWAY/FOOTWAY (SEP/

VEHICLE 002 (001) CAR (? Yrs - M UNKN) TURNING LEFT NW TO NE
 BT - DRV NOT CONTACTED FRONT HIT FIRST

V002 A 405 (FAILED TO LOOK PROPERLY)

V001 A 602 (CARELESS/RECKLESS/IN A HURRY)

V001 A 405 (FAILED TO LOOK PROPERLY)

167 0116TX20544 FRI 15/07/16 08:15 LIGHT HIGH STREET J/W MARKET PLACE 25 LINK 143-148 517530 / 177360

POLICE - AT SCENE ROAD-DRY WEATHER-FINE SINGLE CWY T/STAG JUN GIVE WAY/UNCONT PELICAN OR SIMILAR

V1 OVERTOOK A BUS AND FAILED PED CROSSING COLLIDING WITH PED AND A EXTENDED DOG LEAD ATTACHED TO A DOG

CASUALTY 001 (001) (33 Yrs - F TW8) SLIGHT PEDESTRIAN CROSSING ROAD ON PED XING UNKNOWN

VEHICLE 001 (000) M/C 50-125CC (29 Yrs - M TW8) OVERTAKE MOVE VEH O/S SW TO NE JCT CLEARED
 BT - NOT REQUESTED FRONT HIT FIRST

V001 A 602 (CARELESS/RECKLESS/IN A HURRY)

V001 A 304 (DISOBEYED PEDESTRIAN CROSSING FACILITY)

168 0116TX20562 WED 20/07/16 07:30 LIGHT HIGH STREET J/W HALF ACRE 25 NODE 148 517690 / 177410

POLICE - OVER COU ROAD-DRY WEATHER-FINE SINGLE CWY T/STAG JUN AUTO SIG PEDN PHASE AT ATS

V1 UNDERTOOK STAT V2 AND STOPPED, BOTH MOVED OFF, V1 GOT IN FRONT, V2 BEEPED AND OVERTOOK SWERVING INTO V1

CASUALTY 001 (001) (44 Yrs - M TW19) SLIGHT DRIVER/RIDER

VEHICLE 001 (002) PEDAL CYCLE (44 Yrs - M TW19) GOING AHEAD OTHER W TO E JCT CLEARED
 BT - NOT APPLICABLE O/S HIT FIRST

VEHICLE 002 (001) GDS 3.5-7.5T (? Yrs - U UNKN) OVERTAKE MOVE VEH O/S W TO E JCT CLEARED
 BT - DRV NOT CONTACTED N/S HIT FIRST

FOREIGN REG RHD

V002 A 407 (PASSING TOO CLOSE TO CYCLIST, HORSE RIDER OR PEDESTRIAN)

V002 A 601 (AGGRESSIVE DRIVING)

V002 A 406 (FAILED TO JUDGE OTHER PERSON'S PATH OR SPEED)

V002 A 602 (CARELESS/RECKLESS/IN A HURRY)

V002 A 409 (SWERVED)


Syon Lane Area Personal Injury Collisions 60 mths to 31st December 2018

WX GIS AREA B25 Syon Lane Area (P) 60 MTS TO DEC-2018 SORTED BY DATE

169 0116TX20630 TUE 09/08/16 17:50 LIGHT THE BUTTS J/W UPPER BUTTS 25 CELL 517500/177500 517500 / 177540
 POLICE - OVER COU ROAD-WET RAINING SINGLE CWY CROSSROADS GIVE WAY/UNCONT NO XING FACILITY IN 50M
 NE-BD V1 STRUCK BY NW-BD V2 TURNING RIGHT

CASUALTY 001 (002) (? Yrs - F UNKN) SLIGHT DRIVER/RIDER

VEHICLE 001 (002) PEDAL CYCLE (35 Yrs - M TW8) GOING AHEAD OTHER SW TO NE JNY PART OF WORK JCT MID
 BT - NOT APPLICABLE O/S HIT FIRST

VEHICLE 002 (001) CAR (? Yrs - F UNKN) TURNING RIGHT SE TO NE JCT MID
 BT - DRV NOT CONTACTED FRONT HIT FIRST

V002 A 403 (POOR TURN OR MANOEUVRE)

V002 A 405 (FAILED TO LOOK PROPERLY)

170 0116TX20612 SAT 13/08/16 15:37 LIGHT GREAT WEST ROAD J/W BOSTON MANOR ROAD 25 NODE 177 517190 / 177940
 POLICE - AT SCENE ROAD-DRY WEATHER-FINE DUAL CWY CROSSROADS AUTO SIG PEDN PHASE AT ATS
 V1 HIT REAR OF V2

CASUALTY 001 (002) (34 Yrs - M TW14) SLIGHT DRIVER/RIDER

VEHICLE 001 (002) CAR (43 Yrs - M TW5) GOING AHEAD OTHER SW TO NE JCT APP
 BT - NOT REQUESTED FRONT HIT FIRST

VEHICLE 002 (001) M/C 125-500CC (34 Yrs - M TW14) SLOWING OR STOPPING SW TO NE JCT APP
 BT - NOT REQUESTED N/S HIT FIRST

V001 A 308 (FOLLOWING TOO CLOSE)

171 0116TX20680 MON 15/08/16 17:22 LIGHT NFL: LONDON ROAD 70M NE J/W AMHURST GARDENS 25 LINK 137-142 516000 / 176590
 POLICE - AT SCENE ROAD-DRY WEATHER-FINE SINGLE CWY NO JUN IN 20M NO XING FACILITY IN 50M
 V1 NE-BD STARTED U-TURN; V2 ON HIS O/S COLLIDED

CASUALTY 001 (002) (50 Yrs - M TW3) SLIGHT DRIVER/RIDER

VEHICLE 001 (000) CAR (? Yrs - M UNKN) U-TURNING SW TO SW JCT APP
 BT - NEGATIVE O/S HIT FIRST

VEHICLE 002 (001) M/C 125-500CC (50 Yrs - M TW3) OVERTAKE MOVE VEH O/S SW TO NE JCT APP
 BT - NEGATIVE FRONT HIT FIRST

V001 A 403 (POOR TURN OR MANOEUVRE)

V001 A 405 (FAILED TO LOOK PROPERLY)


Syon Lane Area Personal Injury Collisions 60 mths to 31st December 2018

WX GIS AREA B25 Syon Lane Area (P)							60 MTS TO DEC-2018 SORTED BY DATE	
172	0116TX20634	THU 18/08/16 21:40	DARK	GREAT WEST ROAD J/W BOSTON MANOR ROAD	25	NODE 177	517210 / 177940	
POLICE - AT SCENE ROAD-DRY			WEATHER-FINE	DUAL CWY	T/STAG JUN	AUTO SIG	PEDN PHASE AT ATS	
V1 LOST CONTROL								
CASUALTY 001 (001) (14 Yrs - F W5)			SLIGHT	PASSENGER	FRONT SEAT			
VEHICLE 001 (000) CAR			(51 Yrs - M W5)	GOING AHEAD OTHER		SW TO NE	JCT CLEARED	
			BT - NOT REQUESTED			FRONT HIT FIRST		
			LEFT CWY ONTO RES/REBOUND	HIT BOLLARD		HIT RD SIGN/ATS		
V001 A 503 (FATIGUE)				V001 A 410 (LOSS OF CONTROL)				
173	0116TX20637	FRI 19/08/16 17:00	LIGHT	NFL: GREAT WEST ROAD 32M SE J/W SYON PARK GARDENS	25	LINK 125-146	515890 / 177310	
POLICE - AT SCENE ROAD-DRY			WEATHER-FINE	ONE-WAY ST	NO JUN IN 20M	NO XING FACILITY IN 50M		
W/B V1 TURNED LEFT, COLLIDED WITH V2 IN CYCLE LANE ON HIS N/S								
CASUALTY 001 (002) (40 Yrs - F TW7)			SLIGHT	DRIVER/RIDER				
VEHICLE 001 (002) CAR			(36 Yrs - M TW7)	TURNING LEFT		E TO SE	JNY PART OF WORK	
			BT - NEGATIVE			N/S HIT FIRST		
VEHICLE 002 (001) PEDAL CYCLE			(40 Yrs - F TW7)	GOING AHEAD OTHER		E TO W	COMM TO/FROM WORK	
			BT - NOT APPLICABLE			O/S HIT FIRST		
V001 A 403 (POOR TURN OR MANOEUVRE)				V001 A 405 (FAILED TO LOOK PROPERLY)				
174	0116TX20640	THU 25/08/16 15:30	LIGHT	NFL: A4 GREAT WEST ROAD 79M E J/W SYON LANE	25	LINK 125-146	516180 / 177350	
POLICE - AT SCENE ROAD-DRY			WEATHER-FINE	DUAL CWY	NO JUN IN 20M	PELICAN OR SIMILAR		
NE-BD V1 AT BUS STOP PARTLY STICKING OUT INTO CARRIAGEWAY CLIPPED BY V2 PASSING								
CASUALTY 001 (001) (44 Yrs - M UB5)			SLIGHT	DRIVER/RIDER				
VEHICLE 001 (002) BUS/COACH			(44 Yrs - M UB5)	GOING AHEAD HELD UP		SW TO NE	JNY PART OF WORK	
			BT - NOT REQUESTED			O/S HIT FIRST		
						BUS LANE		
VEHICLE 002 (001) OTH MOT VEH			(26 Yrs - M UB7)	OVERTAKE STAT VEH O/S		SW TO NE	JNY PART OF WORK	
			BT - NOT REQUESTED	SKIDDED		N/S HIT FIRST		
V002 B 405 (FAILED TO LOOK PROPERLY)								


Syon Lane Area Personal Injury Collisions 60 mths to 31st December 2018

WX GIS AREA B25 Syon Lane Area (P)	60 MTS TO DEC-2018 SORTED BY DATE
------------------------------------	-----------------------------------

175 0116TX20646 TUE 30/08/16 08:06 LIGHT NFL: SPUR ROAD 35M S J/W MARLBOROUGH ROAD	25 LINK 142-144	516510 / 176880
---	-----------------	-----------------

POLICE - AT SCENE ROAD-DRY WEATHER-FINE SINGLE CWY NO JUN IN 20M NO XING FACILITY IN 50M

S/B V1 COULD NOT AVOID SHUNTING V2 WHEN IT SUDDENLY STOPPED CLOSE IN FRONT OF HIM

CASUALTY 001 (001) (47 Yrs - M KT3) SLIGHT DRIVER/RIDER

VEHICLE 001 (002) CAR (47 Yrs - M KT3) GOING AHEAD OTHER N TO S COMM TO/FROM WORK
BT - NEGATIVE FRONT HIT FIRST

VEHICLE 002 (001) CAR (? Yrs - F UNKN) SLOWING OR STOPPING N TO S
BT - NOT REQUESTED BACK HIT FIRST

V002 B 403 (POOR TURN OR MANOEUVRE)

V002 B 405 (FAILED TO LOOK PROPERLY)

V002 B 406 (FAILED TO JUDGE OTHER PERSON'S PATH OR SPEED)

176 01160017318 THU 01/09/16 23:35 DARK ON TWICKENHAM ROAD, NEAR THE JUNCTION WITH LONDON ROAD .	25 NODE 142	516510 / 176820
---	-------------	-----------------

POLICE - AT SCENE ROAD-DRY WEATHER-FINE SINGLE CWY CROSSROADS AUTO SIG PEDN PHASE AT ATS

V1 MOVED OFF, V2 UNDERTOOK AND COLLIDED WITH V1 WING MIRROR

CASUALTY 001 (002) (19 Yrs - M TW75) SLIGHT DRIVER/RIDER

VEHICLE 001 (000) CAR (39 Yrs - M TW19) MOVING OFF S TO N JCT APP
BT - NOT REQUESTED N/S HIT FIRST

VEHICLE 002 (000) PEDAL CYCLE (19 Yrs - M TW75) OVERTAKING NEARSIDE S TO N JCT APP
BT - NOT APPLICABLE O/S HIT FIRST

V002 B 310 (CYCLIST ENTERING ROAD FROM PAVEMENT)

V001 B 406 (FAILED TO JUDGE OTHER PERSON'S PATH OR SPEED)

V002 B 406 (FAILED TO JUDGE OTHER PERSON'S PATH OR SPEED)

177 01160017564 WED 07/09/16 14:43 LIGHT ON LONDON ROAD, NEAR THE JUNCTION WITH WOOD LANE .	25 LINK 137-142	515940 / 176550
--	-----------------	-----------------

SELF COMPLETION UNKNOWN (S/R) WEATHER-UNKNOWN SINGLE CWY T/STAG JUN GIVE WAY/UNCONT ZEBRA

V1 TURNED RIGHT ACROSS PATH OF ONCOMING V2

CASUALTY 001 (002) (23 Yrs - M TW30) SLIGHT DRIVER/RIDER

VEHICLE 001 (000) CAR (56 Yrs - F TW75) TURNING RIGHT NE TO NW JCT MID
BT - DRV NOT CONTACTED N/S HIT FIRST

VEHICLE 002 (000) PEDAL CYCLE (23 Yrs - M TW30) GOING AHEAD OTHER SW TO NE JCT APP
BT - NOT APPLICABLE FRONT HIT FIRST


Syon Lane Area Personal Injury Collisions 60 mths to 31st December 2018

WX GIS AREA B25 Syon Lane Area (P)	60 MTS TO DEC-2018 SORTED BY DATE
------------------------------------	-----------------------------------

178 01160017889 THU 08/09/16 18:36 LIGHT ON LONDON ROAD, NEAR THE JUNCTION WITH WOOD LANE .	25 LINK 137-142	515930 / 176540
--	-----------------	-----------------

POLICE - AT SCENE ROAD-DRY WEATHER-FINE SINGLE CWY T/STAG JUN GIVE WAY/UNCONT ZEBRA

PED ON ZEBRA CROSSING, V1 OVERTOOK STAT CARS AND FAILED CROSSING HITTING PED

CASUALTY 001 (001) (? Yrs - F TW75) SLIGHT PEDESTRIAN CROSSING ROAD ON PED XING SE BOUND FROM DRIVERS N/SIDE MSK

VEHICLE 001 (000) M/C 50-125CC (? Yrs - U)	OVERTAKE STAT VEH O/S SW TO NE	JCT APP
BT - DRV NOT CONTACTED	FRONT HIT FIRST	

V001 A 701 (VISION AFFECTED - STATIONARY OR PARKED VEHICLE(S))

V001 A 304 (DISOBEYED PEDESTRIAN CROSSING FACILITY)

V001 A 602 (CARELESS/RECKLESS/IN A HURRY)

179 01160017989 WED 14/09/16 17:20 LIGHT ON LONDON ROAD, NEAR THE JUNCTION WITH WOOD LANE .	25 LINK 137-142	515940 / 176550
--	-----------------	-----------------

POLICE - AT SCENE ROAD-DRY WEATHER-FINE SINGLE CWY T/STAG JUN GIVE WAY/UNCONT ZEBRA

V1 SUN IN EYES TURNED RIGHT ACROSS PATH OF ONCOMING V2

CASUALTY 001 (002) (47 Yrs - F TW98) SERIOUS DRIVER/RIDER

VEHICLE 001 (000) CAR (40 Yrs - F TW76)	TURNING RIGHT	NE TO NW	LEAVING MAIN RD
BT - NEGATIVE		N/S HIT FIRST	

VEHICLE 002 (000) PEDAL CYCLE (47 Yrs - F TW98)	GOING AHEAD OTHER	SW TO NE	JCT MID
BT - NOT APPLICABLE		FRONT HIT FIRST	

V001 B 706 (VISION AFFECTED - DAZZLING SUN)

V001 B 405 (FAILED TO LOOK PROPERLY)

180 01160017394 MON 19/09/16 23:25 DARK ON TWICKENHAM ROAD, NEAR THE JUNCTION WITH SPUR ROAD .	25 NODE 142	516520 / 176840
---	-------------	-----------------

POLICE - AT SCENE ROAD-DRY WEATHER-FINE SINGLE CWY CROSSROADS AUTO SIG PELICAN OR SIMILAR

V2 PASSED TO CLOSE TO V1 AND COLLIDED

CASUALTY 001 (001) (50 Yrs - M HA37) SLIGHT DRIVER/RIDER

VEHICLE 001 (000) M/C 50-125CC (50 Yrs - M HA37)	GOING AHEAD OTHER	S TO N	COMM TO/FROM WORK	JCT MID
BT - NOT REQUESTED		BACK HIT FIRST		

VEHICLE 002 (000) CAR (? Yrs - U)	GOING AHEAD OTHER	S TO N	JCT MID
BT - DRV NOT CONTACTED		N/S HIT FIRST	

V002 B 602 (CARELESS/RECKLESS/IN A HURRY)

V002 A 407 (PASSING TOO CLOSE TO CYCLIST, HORSE RIDER OR PEDESTRIAN)


Syon Lane Area Personal Injury Collisions 60 mths to 31st December 2018

WX GIS AREA B25 Syon Lane Area (P)	60 MTS TO DEC-2018 SORTED BY DATE
------------------------------------	-----------------------------------

181 01160017882 THU 29/09/16 07:00 DARK ON GREAT WEST ROAD, NEAR THE JUNCTION WITH ST MARY'S CRESCENT .	25 LINK 125-145	515050 / 177210
--	-----------------	-----------------

POLICE - AT SCENE ROAD-DRY WEATHER-FINE DUAL CWY T/STAG JUN GIVE WAY/UNCONT NO XING FACILITY IN 50M

V1 SLOWING TO TURN RIGHT WAS HIT BY V2 ENTERING ROAD

CASUALTY 001 (002) (39 Yrs - M W139) SLIGHT DRIVER/RIDER

VEHICLE 001 (000) CAR (26 Yrs - M TW50)	TURNING LEFT	N TO E	JNY PART OF WORK	JCT MID
BT - NOT REQUESTED		O/S HIT FIRST		

VEHICLE 002 (000) PEDAL CYCLE (39 Yrs - M W139)	GOING AHEAD OTHER	E TO W	JNY PART OF WORK	ENTERING MAIN RD
BT - NOT APPLICABLE		FRONT HIT FIRST		

CYCLEWAY/FOOTWAY (SEP#

V001 B 302 (DISOBEYED GIVE WAY OR STOP SIGN OR MARKINGS)

V002 B 307 (TRAVELLING TOO FAST FOR CONDITIONS)

182 01160017877 FRI 30/09/16 11:51 LIGHT ON HIGH STREET, NEAR THE JUNCTION WITH COMMERCE ROAD .	25 LINK 143-148	517280 / 177280
--	-----------------	-----------------

POLICE - AT SCENE ROAD-DRY WEATHER-FINE DUAL CWY T/STAG JUN AUTO SIG PELICAN OR SIMILAR

PED GOT OUT OF A VAN AS V1 WAS ON N/S MOVING OFF AND COLLIDING

CASUALTY 001 (001) (38 Yrs - M UNKN) SERIOUS PEDESTRIAN CROSSING ROAD WITHIN 50M XING S BOUND FROM DRIVERS O/SIDE

VEHICLE 001 (000) CAR (43 Yrs - M TW76) OTH TOW	MOVING OFF	E TO W	JNY PART OF WORK	JCT APP
BT - NEGATIVE		O/S HIT FIRST		

C001 B 808 (CARELESS/RECKLESS/IN A HURRY)

C001 A 802 (FAILED TO LOOK PROPERLY)

183 01160023363 SAT 01/10/16 17:20 LIGHT SYON LANE J/W NORTHUMBERLAND AVENUE	25 LINK 144-146	516300 / 177330
---	-----------------	-----------------

POLICE - AT SCENE ROAD-WET RAINING SINGLE CWY T/STAG JUN AUTO SIG PEDN PHASE AT ATS

S/B V1 HELD ON RED ATS WAS SHUNTED BY V2

CASUALTY 001 (001) (35 Yrs - M HA2) SLIGHT DRIVER/RIDER

VEHICLE 001 (000) CAR (35 Yrs - M HA2)	GOING AHEAD HELD UP	N TO S		JCT MID
BT - NOT REQUESTED		BACK HIT FIRST		

VEHICLE 002 (000) CAR (24 Yrs - M TW7)	SLOWING OR STOPPING	N TO S	COMM TO/FROM WORK	JCT MID
BT - NOT REQUESTED		FRONT HIT FIRST		

V002 A 405 (FAILED TO LOOK PROPERLY)

V002 A 308 (FOLLOWING TOO CLOSE)



Syon Lane Area Personal Injury Collisions 60 mths to 31st December 2018

WX GIS AREA B25 Syon Lane Area (P) 60 MTS TO DEC-2018 SORTED BY DATE

184 01160023241 WED 05/10/16 15:12 LIGHT SYON LANE J/W SPUR ROAD 25 NODE 144 516480 / 177180

POLICE - AT SCENE ROAD-DRY WEATHER-FINE SINGLE CWY T/STAG JUN GIVE WAY/UNCONT NO XING FACILITY IN 50M

SE-BD V1 BEGAN TO TURN LEFT, COLLIDED WITH V2 [CYCLE] ON HIS N/S

CASUALTY 001 (002) (44 Yrs - F TW11) SLIGHT DRIVER/RIDER

VEHICLE 001 (000) CAR (42 Yrs - F TW8) TURNING LEFT W TO E JCT MID
BT - NOT REQUESTED N/S HIT FIRST

VEHICLE 002 (000) PEDAL CYCLE (44 Yrs - F TW11) GOING AHEAD OTHER W TO E COMM TO/FROM WORK JCT MID
BT - NOT APPLICABLE FRONT HIT FIRST

V001 A 407 (PASSING TOO CLOSE TO CYCLIST, HORSE RIDER OR PEDESTRIAN)

185 01160025357 WED 19/10/16 17:30 LIGHT GREAT WEST ROAD J/W SYON LANE 25 NODE 146 516280 / 177360

POLICE - AT SCENE ROAD-DRY WEATHER-FINE DUAL CWY CROSSROADS AUTO SIG PEDN PHASE AT ATS

V1 HIT REAR OF SLOWING DOWN V2

CASUALTY 001 (002) (31 Yrs - F BR1) SLIGHT PASSENGER BACK SEAT

CASUALTY 002 (002) (34 Yrs - M SE13) SLIGHT PASSENGER BACK SEAT

VEHICLE 001 (000) CAR (53 Yrs - M UNKN) SLOWING OR STOPPING NE TO SW JCT APP
BT - NOT REQUESTED FRONT HIT FIRST

VEHICLE 002 (000) CAR (35 Yrs - F E9) SLOWING OR STOPPING NE TO SW JCT APP
BT - NOT REQUESTED BACK HIT FIRST

V001 B 406 (FAILED TO JUDGE OTHER PERSON'S PATH OR SPEED)

V001 B 405 (FAILED TO LOOK PROPERLY)


Syon Lane Area Personal Injury Collisions 60 mths to 31st December 2018

WX GIS AREA B25 Syon Lane Area (P)							60 MTS TO DEC-2018 SORTED BY DATE	
------------------------------------	--	--	--	--	--	--	-----------------------------------	--

186	01160024957	THU 20/10/16 08:51	LIGHT	GREAT WEST ROAD J/W SYON ROAD	25	NODE 146	516260 / 177360
------------	-------------	--------------------	-------	-------------------------------	----	----------	-----------------

POLICE - AT SCENE ROAD-DRY WEATHER-FINE DUAL CWY CROSSROADS AUTO SIG PEDN PHASE AT ATS

V1 FAILED ATS AND COLLIDED WITH V2 TURNING RIGHT

CASUALTY 001 (001) (36 Yrs - F UB5) SLIGHT DRIVER/RIDER

VEHICLE	001 (000)	CAR	(36 Yrs - F UB5)	GOING AHEAD OTHER	SW TO NE	COMM TO/FROM WORK	JCT MID
			BT - NOT REQUESTED			FRONT HIT FIRST	

VEHICLE	002 (000)	CAR	(28 Yrs - F TW16)	TURNING RIGHT	SE TO NE	COMM TO/FROM WORK	JCT MID
			BT - NOT REQUESTED			N/S HIT FIRST	

V001 B 602 (CARELESS/RECKLESS/IN A HURRY)

V001 A 301 (DISOBEYED AUTOMATIC TRAFFIC SIGNAL)

187	01160025310	SAT 22/10/16 15:13	LIGHT	BOSTON MANOR ROAD 43M S OF J/W SOMERSET ROAD	25	LINK 148-151	517600 / 177690
------------	-------------	--------------------	-------	--	----	--------------	-----------------

POLICE - AT SCENE ROAD-DRY WEATHER-FINE SINGLE CWY NO JUN IN 20M ZEBRA

V1 PULLED OUT OF A TURNING AND CARRIED ON AND COLLIDED WITH CROSSIG PED

CASUALTY 001 (001) (63 Yrs - M TW8) SLIGHT PEDESTRIAN CROSSING ROAD ON PED XING NE BOUND FROM DRIVERS O/SIDE

VEHICLE	001 (000)	CAR	(30 Yrs - F TW4)	GOING AHEAD OTHER	NW TO SE	JNY PART OF WORK	
			BT - NEGATIVE			FRONT HIT FIRST	

V001 B 601 (AGGRESSIVE DRIVING)

V001 A 405 (FAILED TO LOOK PROPERLY)

188	01160025848	MON 24/10/16 16:08	LIGHT	SYON LANE J/W GREAT WEST ROAD	25	NODE 146	516280 / 177340
------------	-------------	--------------------	-------	-------------------------------	----	----------	-----------------

POLICE - AT SCENE ROAD-DRY WEATHER-FINE DUAL CWY CROSSROADS AUTO SIG NO XING FACILITY IN 50M

V1 AND V2 TURNED RIGHT, V2 MISJUDGED V1 AND SWERVED LOSING CONTROL

CASUALTY 001 (002) (42 Yrs - M KT1) SLIGHT DRIVER/RIDER

VEHICLE	001 (000)	GDS =< 3.5T	(? Yrs - M GL4)	TURNING RIGHT	SE TO NE	JNY PART OF WORK	JCT MID
			BT - DRV NOT CONTACTED			DID NOT IMPACT	

VEHICLE	002 (000)	M/C 125-500CC	(42 Yrs - M KT1)	TURNING RIGHT	SE TO NE		JCT MID
			BT - NOT REQUESTED	SKIDDED	N/S HIT FIRST		

V002 A 406 (FAILED TO JUDGE OTHER PERSON'S PATH OR SPEED)


Syon Lane Area Personal Injury Collisions 60 mths to 31st December 2018

WX GIS AREA B25 Syon Lane Area (P)	60 MTS TO DEC-2018 SORTED BY DATE
------------------------------------	-----------------------------------

189 01160026120 MON 24/10/16 07:20 DARK GREAT WEST ROAD J/W SYON LANE	25 NODE 146	516270 / 177350
---	-------------	-----------------

SELF COMPLETION ROAD-DRY WEATHER-FINE DUAL CWY CROSSROADS AUTO SIG PEDN PHASE AT ATS

V1 TURNED RIGHT AS ONCOMINGV2 TURNED LEFT BOTH COLLIDING

CASUALTY 001 (001) (49 Yrs - M TW12) SLIGHT DRIVER/RIDER

VEHICLE 001 (000) CAR (49 Yrs - M TW12)	TURNING RIGHT	SW TO SE	JCT MID
BT - DRV NOT CONTACTED		N/S HIT FIRST	

VEHICLE 002 (000) CAR (? Yrs - M UNKN)	TURNING LEFT	NE TO SE	JCT MID
BT - DRV NOT CONTACTED		O/S HIT FIRST	

190 01160000343 THU 03/11/16 13:27 LIGHT GREAT WEST ROAD J/W HARLEQUIN AVENUE	25 LINK 146-177	516430 / 177440
---	-----------------	-----------------

POLICE - AT SCENE ROAD-DRY WEATHER-FINE DUAL CWY CROSSROADS AUTO SIG PELICAN OR SIMILAR

NOT KNOWN HOW COLLISION OCCURRED

CASUALTY 001 (002) (30 Yrs - M NW10) SLIGHT DRIVER/RIDER

CASUALTY 002 (003) (38 Yrs - F W4) SLIGHT DRIVER/RIDER

VEHICLE 001 (000) CAR (55 Yrs - F W3)	SLOWING OR STOPPING	W TO E	JCT CLEARED
BT - NOT REQUESTED		O/S HIT FIRST	

VEHICLE 002 (000) CAR (30 Yrs - M NW10)	OVERTAKE STAT VEH O/S	W TO E	JCT CLEARED
BT - NOT REQUESTED		O/S HIT FIRST	

VEHICLE 003 (000) CAR (38 Yrs - F W4)	GOING AHEAD OTHER	W TO E	JCT CLEARED
BT - NOT REQUESTED	OVERTURN	FRONT HIT FIRST	

V002 A 403 (POOR TURN OR MANOEUVRE)


Syon Lane Area Personal Injury Collisions 60 mths to 31st December 2018

WX GIS AREA B25 Syon Lane Area (P)

60 MTS TO DEC-2018 SORTED BY DATE

191 01160000391 FRI 04/11/16 17:56 DARK CHURCH WALK J/W CHURCH ROAD 25 LINK 151-177 517270 / 177900

POLICE - AT SCENE ROAD-WET WEATHER-FINE SINGLE CWY CROSSROADS GIVE WAY/UNCONT PEDN PHASE AT ATS

NOT KNOWN HOW COLLISION OCCURRED

CASUALTY 001 (002) (41 Yrs - M W7) SERIOUS DRIVER/RIDER

VEHICLE 001 (000) CAR (23 Yrs - F UB3) WAITING TO TURN LEFT W TO N JCT MID
BT - NOT REQUESTED FRONT HIT FIRST

VEHICLE 002 (000) M/C 50-125CC (41 Yrs - M W7) GOING AHEAD OTHER S TO N JCT MID
BT - NOT REQUESTED FRONT HIT FIRST

V001 A 405 (FAILED TO LOOK PROPERLY)

V002 B 405 (FAILED TO LOOK PROPERLY)

192 01160000648 SUN 06/11/16 16:38 DARK LONDON ROAD J/W FIELD LANE 25 LINK 143-148 517120 / 177190

POLICE - AT SCENE ROAD-WET RAINING SINGLE CWY T/STAG JUN GIVE WAY/UNCONT PELICAN OR SIMILAR

NOT KNOWN HOW COLLISION OCCURRED

CASUALTY 001 (001) (74 Yrs - F TW8) SLIGHT PEDESTRIAN CROSSING ROAD WITHIN 50M XING STANDING

VEHICLE 001 (000) M/C 50-125CC (? Yrs - U) GOING AHEAD OTHER SW TO NE JCT MID
BT - DRV NOT CONTACTED FRONT HIT FIRST

C001 B 999 (OTHER FACTOR)

193 01160004625 SAT 12/11/16 19:35 DARK GREAT WEST ROAD J/W OSTERLY COURT 25 LINK 99-145 514580 / 177040

SELF COMPLETION ROAD-WET RAINING SINGLE CWY CROSSROADS AUTO SIG UNKNOWN (S/R)

UNKNOWN (S/R)

NOT KNOWN HOW COLLISION OCCURRED

CASUALTY 001 (001) (56 Yrs - M TW3) SLIGHT DRIVER/RIDER

CASUALTY 002 (001) (47 Yrs - F TW3) SLIGHT PASSENGER FRONT SEAT

VEHICLE 001 (000) CAR (56 Yrs - M TW3) SLOWING OR STOPPING U(TO U(COMM TO/FROM WORK JCT CLEARED
BT - NOT REQUESTED N/S HIT FIRST

HIT KERB UNKNOWN (S/R)

VEHICLE 002 (000) CAR (? Yrs - U) UNKNOWN (S/F)CHANGE LANE TO LEFT U(TO U(UNKNOWN (S/R)
BT - DRV NOT CONTACTED UNKNOWN (S/R) UNKNOWN (S/R) UNKNOWN (S/R)
UNKNOWN (S/R) UNKNOWN (S/R) UNKNOWN (S/R)


Syon Lane Area Personal Injury Collisions 60 mths to 31st December 2018
WX GIS AREA B25 Syon Lane Area (P)
60 MTS TO DEC-2018 SORTED BY DATE

194 01160001616 TUE 15/11/16 05:17 DARK GREAT WEST ROAD 105M W OF J/W BOSTON MANOR ROAD 25 LINK 146-177 517090 / 177860
 POLICE - AT SCENE ROAD-DRY WEATHER-UNKNOWN DUAL CWY NO JUN IN 20M NO XING FACILITY IN 50M
 NOT KNOWN HOW COLLISION OCCURRED

CASUALTY 001 (001) (45 Yrs - F EN5) SLIGHT DRIVER/RIDER

VEHICLE 001 (000) CAR (45 Yrs - F EN5) GOING AHEAD HELD UP P TO E
 BT - NOT REQUESTED BACK HIT FIRST

VEHICLE 002 (000) CAR (29 Yrs - M TW4) MOVING OFF W TO E
 BT - NOT REQUESTED FRONT HIT FIRST

HIT PARKED VEH

V002 A 410 (LOSS OF CONTROL)

V002 A 405 (FAILED TO LOOK PROPERLY)

195 01160002489 SUN 20/11/16 18:36 DARK SPUR ROAD J/W MARLBOROUGH ROAD 25 LINK 142-144 516510 / 176920
 POLICE - AT SCENE ROAD-WET WEATHER-FINE SLIP RD T/STAG JUN AUTO SIG PEDN PHASE AT ATS
 NOT KNOWN HOW COLLISION OCCURRED

CASUALTY 001 (002) (26 Yrs - M SW18) SLIGHT DRIVER/RIDER

VEHICLE 001 (000) CAR (61 Yrs - M TW7) GOING AHEAD OTHER N TO S JCT APP
 BT - POSITIVE FRONT HIT FIRST

VEHICLE 002 (000) CAR (26 Yrs - M SW18) GOING AHEAD HELD UP N TO S JCT APP
 BT - NOT REQUESTED BACK HIT FIRST

VEHICLE 003 (000) CAR (34 Yrs - M TW4) GOING AHEAD HELD UP N TO S COMM TO/FROM WORK JCT APP
 BT - NOT REQUESTED BACK HIT FIRST

VEHICLE 004 (000) CAR (45 Yrs - F TW7) GOING AHEAD HELD UP N TO S COMM TO/FROM WORK JCT APP
 BT - NOT REQUESTED BACK HIT FIRST

V001 A 501 (IMPAIRED BY ALCOHOL)


Syon Lane Area Personal Injury Collisions 60 mths to 31st December 2018

WX GIS AREA B25 Syon Lane Area (P)

60 MTS TO DEC-2018 SORTED BY DATE

196 01160004020 TUE 29/11/16 16:00 LIGHT WINDMILL LANE 50M N OF J/W SYON LANE 25 LINK 146-746 515390 / 178060
 POLICE - AT SCENE ROAD-DRY WEATHER-FINE SINGLE CWY NO JUN IN 20M NO XING FACILITY IN 50M
 NOT KNOWN HOW COLLISION OCCURRED

CASUALTY 001 (002) (80 Yrs - M TW8) SLIGHT DRIVER/RIDER

VEHICLE 001 (000) CAR (29 Yrs - M UB6) SLOWING OR STOPPING N TO N JNY PART OF WORK
 BT - NOT REQUESTED FRONT HIT FIRST

VEHICLE 002 (000) CAR (80 Yrs - M TW8) SLOWING OR STOPPING N TO N
 BT - NOT REQUESTED BACK HIT FIRST

V001 A 406 (FAILED TO JUDGE OTHER PERSON'S PATH OR SPEED)

197 01160004509 THU 01/12/16 18:09 DARK LONDON ROAD J/W LODGE CLOSE 25 LINK 142-143 516590 / 176880
 POLICE - AT SCENE ROAD-DRY WEATHER-FINE DUAL CWY T/STAG JUN GIVE WAY/UNCONT NO XING FACILITY IN 50M
 NOT KNOWN HOW COLLISION OCCURRED

CASUALTY 001 (001) (35 Yrs - M TW8) SLIGHT DRIVER/RIDER

VEHICLE 001 (000) M/C <= 50CC (35 Yrs - M TW8) GOING AHEAD OTHER W TO E COMM TO/FROM WORK JCT APP
 BT - NEGATIVE FRONT HIT FIRST

VEHICLE 002 (000) CAR (20 Yrs - M TW7) U-TURNING P TO SE JCT APP
 BT - NEGATIVE N/S HIT FIRST

V001 A 403 (POOR TURN OR MANOEUVRE)

198 01160006075 THU 08/12/16 15:52 DARK SYON LANE J/W GREAT WEST ROAD 25 NODE 146 516260 / 177380
 POLICE - AT SCENE ROAD-WET RAINING DUAL CWY CROSSROADS AUTO SIG CENTRAL REFUGE
 NOT KNOWN HOW COLLISION OCCURRED

CASUALTY 001 (001) (12 Yrs - M TW8) SLIGHT PEDESTRIAN CROSSING ROAD (NOT ON XING) E BOUND FROM DRIVERS O/SIDE
 JOURNEY TO/FROM SCHOOL Sch Attended : Isleworth and Syon School

VEHICLE 001 (000) CAR (32 Yrs - M TW9) WAITING TO TURN LEFT NW TO SE COMM TO/FROM WORK JCT APP
 BT - NEGATIVE FRONT HIT FIRST

C001 A 809 (PEDESTRIAN WEARING DARK CLOTHING AT NIGHT)


Syon Lane Area Personal Injury Collisions 60 mths to 31st December 2018

WX GIS AREA B25 Syon Lane Area (P)

60 MTS TO DEC-2018 SORTED BY DATE

199 01160006601 TUE 13/12/16 08:30 LIGHT WINDMIL LANE J/W JERSEY ROAD 25 LINK 146-746 515400 / 178040

POLICE - AT SCENE ROAD-WET WEATHER-FINE SINGLE CWY MINI GIVE WAY/UNCONT NO XING FACILITY IN 50M
ROADWORKS OTHER OBJECT IN CWY

NOT KNOWN HOW COLLISION OCCURRED

CASUALTY 001 (001) (28 Yrs - M LU04) SLIGHT DRIVER/RIDER

VEHICLE 001 (000) M/C 50-125CC (28 Yrs - M LU04) OVERTAKE STAT VEH O/S N TO S PUPIL RIDING TO/FROM SCH JCT APP
BT - NOT REQUESTED N/S HIT FIRST

VEHICLE 002 (000) GDS =< 3.5T (52 Yrs - M W13) OVERTAKE STAT VEH O/S N TO S JCT APP
BT - NOT REQUESTED O/S HIT FIRST

V002 A 405 (FAILED TO LOOK PROPERLY)

V002 A 602 (CARELESS/RECKLESS/IN A HURRY)

200 01160007386 FRI 16/12/16 18:44 DARK HIGH STREET 50M S OF J/W TALLOW ROAD 25 LINK 143-148 517450 / 177320

POLICE - AT SCENE ROAD-DRY WEATHER-FINE SINGLE CWY NO JUN IN 20M NO XING FACILITY IN 50M

NOT KNOWN HOW COLLISION OCCURRED

CASUALTY 001 (001) (20 Yrs - M TW7) SLIGHT DRIVER/RIDER

VEHICLE 001 (000) OTH MOT VEH (20 Yrs - M TW7) GOING AHEAD HELD UP P TO P
BT - NOT REQUESTED DID NOT IMPACT

VEHICLE 002 (000) CAR (? Yrs - U) GOING AHEAD OTHER SW TO NE
BT - DRV NOT CONTACTED FRONT HIT FIRST

V002 A 410 (LOSS OF CONTROL)

V002 A 409 (SWERVED)


Syon Lane Area Personal Injury Collisions 60 mths to 31st December 2018

WX GIS AREA B25 Syon Lane Area (P)	60 MTS TO DEC-2018 SORTED BY DATE
------------------------------------	-----------------------------------

201 01160008242 WED 21/12/16 13:10 LIGHT SAINT MARY'S CRESCENT J/W OSTERLEY ROAD	25 CELL 515000/177000	515030 / 177270
--	-----------------------	-----------------

POLICE - AT SCENE ROAD-WET WEATHER-FINE SINGLE CWY T/STAG JUN GIVE WAY/UNCONT NO XING FACILITY IN 50M

NOT KNOWN HOW COLLISION OCCURRED

CASUALTY 001 (002) (29 Yrs - M UB1) SLIGHT DRIVER/RIDER

VEHICLE 001 (000) CAR (26 Yrs - M TW3)
BT - NOT REQUESTED

TURNING LEFT

N TO S
FRONT HIT FIRST

JCT CLEARED

VEHICLE 002 (000) TAXI (29 Yrs - M UB1)
BT - NOT REQUESTED

GOING AHEAD OTHER

S TO N
FRONT HIT FIRST

JCT APP

V001 B 403 (POOR TURN OR MANOEUVRE)

V001 B 406 (FAILED TO JUDGE OTHER PERSON'S PATH OR SPEED)

V001 B 103 (SLIPPERY ROAD (DUE TO WEATHER))

202 01160008623 FRI 23/12/16 16:55 DARK LONDON ROAD J/W FIELD LANE	25 LINK 143-148	517133 / 177202
--	-----------------	-----------------

POLICE - AT SCENE ROAD-WET RAINING SINGLE CWY T/STAG JUN GIVE WAY/UNCONT NO XING FACILITY IN 50M

NOT KNOWN HOW COLLISION OCCURRED

CASUALTY 001 (001) (24 Yrs - M TW8) SLIGHT DRIVER/RIDER

VEHICLE 001 (000) CAR (24 Yrs - M TW8)
BT - NEGATIVE

GOING AHEAD OTHER

W TO E
FRONT HIT FIRST

JCT MID

VEHICLE 002 (000) CAR (48 Yrs - M TW7)
BT - NEGATIVE

TURNING RIGHT

E TO W
N/S HIT FIRST

JCT APP

V001 A 406 (FAILED TO JUDGE OTHER PERSON'S PATH OR SPEED)

V002 A 406 (FAILED TO JUDGE OTHER PERSON'S PATH OR SPEED)


Syon Lane Area Personal Injury Collisions 60 mths to 31st December 2018

WX GIS AREA B25 Syon Lane Area (P)

60 MTS TO DEC-2018 SORTED BY DATE

203 01160008827 TUE 27/12/16 00:20 DARK GREAT WEST ROAD WEST BOUND J/W RIDGEWAY ROAD 25 LINK 125-145 515260 / 177235

POLICE - AT SCENE ROAD-DRY WEATHER-FINE DUAL CWY T/STAG JUN GIVE WAY/UNCONT NO XING FACILITY IN 50M

NOT KNOWN HOW COLLISION OCCURRED

CASUALTY 001 (001) (53 Yrs - F TW4) SLIGHT DRIVER/RIDER

CASUALTY 002 (002) (51 Yrs - M NW10) SLIGHT DRIVER/RIDER

CASUALTY 003 (003) (41 Yrs - F TW4) SLIGHT DRIVER/RIDER

 VEHICLE 001 (000) CAR (53 Yrs - F TW4) GOING AHEAD OTHER W TO W JCT APP
 BT - NEGATIVE FRONT HIT FIRST

 VEHICLE 002 (000) TAXI (51 Yrs - M NW10) TURNING LEFT W TO S JCT MID
 BT - NEGATIVE BACK HIT FIRST

 VEHICLE 003 (000) CAR (41 Yrs - F TW4) GOING AHEAD OTHER W TO W JCT APP
 BT - NEGATIVE BACK HIT FIRST

V001 A 405 (FAILED TO LOOK PROPERLY)

204 01170009804 THU 05/01/17 02:56 DARK SPUR ROAD J/W MALBOROUGH ROAD 25 LINK 142-144 516510 / 176930

POLICE - AT SCENE ROAD-FROST/ICE WEATHER-OTHER SLIP RD T/STAG JUN AUTH PERSON NO XING FACILITY IN 50M

NOT KNOWN HOW COLLISION OCCURRED

CASUALTY 001 (001) (39 Yrs - M UB1) SLIGHT DRIVER/RIDER

 VEHICLE 001 (000) TAXI (39 Yrs - M UB1) SLOWING OR STOPPING P TO P JCT APP
 BT - NOT REQUESTED O/S HIT FIRST

V001 B 707 (VISION AFFECTED - RAIN, SLEET, SNOW, OR FOG)


Syon Lane Area Personal Injury Collisions 60 mths to 31st December 2018

WX GIS AREA B25 Syon Lane Area (P)							60 MTS TO DEC-2018 SORTED BY DATE	
------------------------------------	--	--	--	--	--	--	-----------------------------------	--

205	01170010250	SAT 07/01/17 11:25	LIGHT	GREAT WEST ROAD J/W BOSTON MANOR ROAD	25	NODE 177	517210 / 177940
------------	-------------	--------------------	-------	---------------------------------------	----	----------	-----------------

SELF COMPLETION	ROAD-DRY	WEATHER-FINE	DUAL CWY	CROSSROADS	AUTO SIG	PEDN PHASE AT ATS	
-----------------	----------	--------------	----------	------------	----------	-------------------	--

NOT KNOWN HOW COLLISION OCCURRED

CASUALTY 001 (001) (57 Yrs - M W6) SLIGHT DRIVER/RIDER

CASUALTY 002 (001) (61 Yrs - F W6) SLIGHT PASSENGER FRONT SEAT

CASUALTY 003 (002) (70 Yrs - F W7) SLIGHT DRIVER/RIDER

VEHICLE	001 (000)	CAR	(57 Yrs - M W6)	GOING AHEAD OTHER	E TO W	JCT CLEARED
		BT - NOT PROVD	(MEDCL REASONS)		FRONT HIT FIRST	

VEHICLE	002 (000)	CAR	(70 Yrs - F W7)	GOING AHEAD OTHER	N TO S	JCT CLEARED
		BT - NOT PROVD	(MEDCL REASONS)		FRONT HIT FIRST	

206	01170010256	SAT 07/01/17 15:35	LIGHT	HIGH STREET J/W THE HAM	25	LINK 143-148	517350 / 177280
------------	-------------	--------------------	-------	-------------------------	----	--------------	-----------------

POLICE - AT SCENE	ROAD-WET	WEATHER-OTHER	SINGLE CWY	T/STAG JUN	GIVE WAY/UNCONT	ZEBRA	OTH AUTH PER
-------------------	----------	---------------	------------	------------	-----------------	-------	--------------

NOT KNOWN HOW COLLISION OCCURRED

CASUALTY 001 (001) (61 Yrs - M TW4) SLIGHT PASSENGER SEATED ON PSV

CASUALTY 002 (001) (7 Yrs - F TW8) SLIGHT PASSENGER SEATED ON PSV

CASUALTY 003 (001) (62 Yrs - F W4) SLIGHT PASSENGER SEATED ON PSV

CASUALTY 004 (001) (36 Yrs - F TW4) SLIGHT PASSENGER SEATED ON PSV

CASUALTY 005 (001) (17 Yrs - F TW4) SLIGHT PASSENGER SEATED ON PSV

CASUALTY 006 (001) (7 Yrs - M TW8) SLIGHT PASSENGER SEATED ON PSV

CASUALTY 007 (001) (4 Yrs - F TW7) SLIGHT PASSENGER SEATED ON PSV

CASUALTY 008 (002) (47 Yrs - M TW8) SLIGHT DRIVER/RIDER

CASUALTY 009 (002) (21 Yrs - F TW8) SLIGHT PASSENGER SEATED ON PSV

CASUALTY 010 (002) (19 Yrs - F TW13) SLIGHT PASSENGER SEATED ON PSV

CASUALTY 011 (002) (12 Yrs - M UB6) SLIGHT PASSENGER SEATED ON PSV

VEHICLE	001 (000)	BUS/COACH	(49 Yrs - M RM17)	SLOWING OR STOPPING	E TO W	JCT APP
		BT - NOT REQUESTED			FRONT HIT FIRST	

VEHICLE	002 (000)	BUS/COACH	(47 Yrs - M TW8)	SLOWING OR STOPPING	W TO E	JCT APP
		BT - NOT REQUESTED			BACK HIT FIRST	

V001 A 308 (FOLLOWING TOO CLOSE)



Syon Lane Area Personal Injury Collisions 60 mths to 31st December 2018

WX GIS AREA B25 Syon Lane Area (P) 60 MTS TO DEC-2018 SORTED BY DATE

207 01170014625 FRI 27/01/17 08:30 LIGHT GREAT WEST ROAD J/W HARLEQUIN AVENUE 25 LINK 146-177 516430 / 177410

POLICE - AT SCENE ROAD-DRY WEATHER-FINE DUAL CWY T/STAG JUN AUTO SIG PELICAN OR SIMILAR

NOT KNOWN HOW COLLISION OCCURRED

CASUALTY 001 (002) (38 Yrs - F TW3) SLIGHT DRIVER/RIDER

VEHICLE 001 (000) CAR (18 Yrs - M TW3) GOING AHEAD OTHER NE TO SW TAKING PUPIL TO/FROM SC JCT APP

BT - NOT REQUESTED SKIDDED FRONT HIT FIRST

LEFT CWY NEARSIDE HIT KERB HIT OTH OBJECT

VEHICLE 002 (000) PEDAL CYCLE (38 Yrs - F TW3) GOING AHEAD OTHER NE TO SW JCT APP

BT - NOT APPLICABLE DID NOT IMPACT

CYCLEWAY/FOOTWAY (SEP#

V001 A 306 (EXCEEDING SPEED LIMIT)

V001 B 405 (FAILED TO LOOK PROPERLY)

V001 A 410 (LOSS OF CONTROL)

V001 B 605 (INEXPERIENCED OR LEARNER DRIVER/RIDER)

208 01170015452 TUE 31/01/17 20:18 DARK GREAT WEST ROAD J/W SYON LANE 25 NODE 146 516300 / 177360

POLICE - AT SCENE ROAD-WET RAINING DUAL CWY CROSSROADS AUTO SIG PEDN PHASE AT ATS OTH AUTH PER

NOT KNOWN HOW COLLISION OCCURRED

CASUALTY 001 (001) (23 Yrs - M UB10) SLIGHT DRIVER/RIDER

CASUALTY 002 (003) (32 Yrs - F TW14) SLIGHT PASSENGER FRONT SEAT

VEHICLE 001 (000) CAR (23 Yrs - M UB10) SLOWING OR STOPPING E TO W JCT MID

BT - NOT REQUESTED BACK HIT FIRST

VEHICLE 002 (000) CAR (38 Yrs - F TW3) SLOWING OR STOPPING E TO W ENTERING MAIN RD

BT - NOT REQUESTED BACK HIT FIRST

VEHICLE 003 (000) CAR (53 Yrs - M KT6) GOING AHEAD OTHER E TO W JCT MID

BT - DRV NOT CONTACTED FRONT HIT FIRST

V003 B 501 (IMPAIRED BY ALCOHOL)



Syon Lane Area Personal Injury Collisions 60 mths to 31st December 2018

WX GIS AREA B25 Syon Lane Area (P) 60 MTS TO DEC-2018 SORTED BY DATE

209 01170016350 SUN 05/02/17 20:20 DARK HIGH STREET 50M E OF J/W HALF ACRE 25 LINK 148-152 517780 / 177440

POLICE - AT SCENE ROAD-DRY WEATHER-FINE DUAL CWY NO JUN IN 20M NO XING FACILITY IN 50M

NOT KNOWN HOW COLLISION OCCURRED

CASUALTY 001 (001) (46 Yrs - M TW8) SLIGHT DRIVER/RIDER

CASUALTY 002 (002) (24 Yrs - M TW17) SLIGHT DRIVER/RIDER

VEHICLE 001 (000) CAR (46 Yrs - M TW8)	GOING AHEAD OTHER	E TO W
BT - POSITIVE		FRONT HIT FIRST
LEFT CWY NEARSIDE/REBOUND	HIT KERB	HIT LAMP POST
VEHICLE 002 (000) M/C 50-125CC (24 Yrs - M TW17)	GOING AHEAD OTHER	E TO W JNY PART OF WORK
BT - NEGATIVE		FRONT HIT FIRST

V001 A 403 (POOR TURN OR MANOEUVRE)

V001 A 501 (IMPAIRED BY ALCOHOL)

210 01170017292 TUE 07/02/17 19:45 DARK HALF ACRE J/W BEEHIVE PUB 25 NODE 148 517690 / 177420

POLICE - AT SCENE ROAD-DRY WEATHER-FINE SINGLE CWY T/STAG JUN AUTO SIG NO XING FACILITY IN 50M

NOT KNOWN HOW COLLISION OCCURRED

CASUALTY 001 (002) (19 Yrs - M N8) SLIGHT DRIVER/RIDER

VEHICLE 001 (000) CAR (46 Yrs - M YO21)	GOING AHEAD HELD UP	N TO E JNY PART OF WORK	JCT MID
BT - NOT REQUESTED		FRONT HIT FIRST	

VEHICLE 002 (000) M/C <= 50CC (19 Yrs - M N8)	GOING AHEAD OTHER	N TO E JNY PART OF WORK	ENTERING MAIN RD
BT - NOT REQUESTED		FRONT HIT FIRST	

V001 A 401 (JUNCTION OVERSHOOT)



Syon Lane Area Personal Injury Collisions 60 mths to 31st December 2018

WX GIS AREA B25 Syon Lane Area (P) 60 MTS TO DEC-2018 SORTED BY DATE

211 01170018403 TUE 14/02/17 22:55 DARK GREAT WEST ROAD J/W SYON LANE 25 NODE 146 516300 / 177380
 POLICE - AT SCENE ROAD-DRY WEATHER-FINE DUAL CWY CROSSROADS AUTO SIG NO XING FACILITY IN 50M ROADWORKS

NOT KNOWN HOW COLLISION OCCURRED

CASUALTY 001 (001) (28 Yrs - M CR0) SLIGHT DRIVER/RIDER

VEHICLE 001 (000) M/C 50-125CC (28 Yrs - M CR0) GOING AHEAD OTHER W TO E JCT MID
 BT - NEGATIVE FRONT HIT FIRST

VEHICLE 002 (000) CAR (42 Yrs - M W12) GOING AHEAD OTHER W TO E JCT MID
 BT - NEGATIVE BACK HIT FIRST

V001 B 201 (TYRES ILLEGAL, DEFECTIVE OR UNDER INFLATED) V001 A 406 (FAILED TO JUDGE OTHER PERSON'S PATH OR SPEED)

212 01170019087 FRI 17/02/17 09:00 LIGHT SYON LANE J/W GRANT WAY 25 LINK 146-746 516070 / 177450
 POLICE - AT SCENE ROAD-DRY WEATHER-FINE ROUNDABOUT ROUNDABOUT GIVE WAY/UNCONT NO XING FACILITY IN 50M VEHICLE LOAD IN CWY

NOT KNOWN HOW COLLISION OCCURRED

CASUALTY 001 (002) (49 Yrs - M W3) SLIGHT DRIVER/RIDER

VEHICLE 001 (000) TAXI (46 Yrs - M UB3) MOVING OFF NE TO SE JNY PART OF WORK
 BT - NEGATIVE FRONT HIT FIRST

VEHICLE 002 (000) TAXI (49 Yrs - M W3) TURNING RIGHT SE TO NW JNY PART OF WORK JCT MID
 BT - NEGATIVE N/S HIT FIRST

V001 A 706 (VISION AFFECTED - DAZZLING SUN) V002 B 406 (FAILED TO JUDGE OTHER PERSON'S PATH OR SPEED)
 V001 A 405 (FAILED TO LOOK PROPERLY)


Syon Lane Area Personal Injury Collisions 60 mths to 31st December 2018

WX GIS AREA B25 Syon Lane Area (P)							60 MTS TO DEC-2018 SORTED BY DATE	
------------------------------------	--	--	--	--	--	--	-----------------------------------	--

213	01170023275	MON 06/03/17 16:48	LIGHT	SYON LANE J/W MAC FARLANE LANE	25	LINK 146-746	515830 / 177570
POLICE - AT SCENE ROAD-DRY			WEATHER-FINE	SINGLE CWY T/STAG JUN	GIVE WAY/UNCONT NO XING FACILITY IN 50M		
NOT KNOWN HOW COLLISION OCCURRED							

CASUALTY	001 (002)	(18 Yrs - M W6)	SLIGHT	DRIVER/RIDER
----------	-----------	-----------------	--------	--------------

VEHICLE	001 (000)	TAXI	(27 Yrs - M E3)	REVERSING	NE TO SW JNY PART OF WORK	ENTERING MAIN RD
		BT - NEGATIVE			BACK HIT FIRST	

VEHICLE	002 (000)	M/C 50-125CC	(18 Yrs - M W6)	GOING AHEAD OTHER	NW TO SE	JCT APP
		BT - NEGATIVE			FRONT HIT FIRST	

V001	A	403 (POOR TURN OR MANOEUVRE)
------	---	------------------------------

V001	A	405 (FAILED TO LOOK PROPERLY)
------	---	-------------------------------

214	01170023820	TUE 07/03/17 15:40	LIGHT	HIGH STREET J/W CATHERINE WHEEL ROAD	25	LINK 143-148	517640 / 177400
POLICE - AT SCENE ROAD-DRY			WEATHER-FINE	SINGLE CWY T/STAG JUN	GIVE WAY/UNCONT NO XING FACILITY IN 50M		
NOT KNOWN HOW COLLISION OCCURRED							
OTHER OBJECT IN CWY							

CASUALTY	001 (003)	(68 Yrs - M BA21)	SLIGHT	DRIVER/RIDER
----------	-----------	-------------------	--------	--------------

VEHICLE	001 (000)	CAR	(39 Yrs - M TW8)	TURNING RIGHT	S TO N	ENTERING MAIN RD
		BT - NOT REQUESTED			FRONT HIT FIRST	

VEHICLE	002 (000)	CAR	(30 Yrs - M SW11)	HIT OTH OBJECT	W TO E	JCT APP
		BT - NOT REQUESTED		GOING AHEAD OTHER	O/S HIT FIRST	

VEHICLE	003 (000)	M/C > 500CC	(68 Yrs - M BA21)	HIT OTH OBJECT	E TO W	JCT APP
		BT - NOT REQUESTED		GOING AHEAD OTHER	FRONT HIT FIRST	

HIT OTH OBJECT

V001	A	405 (FAILED TO LOOK PROPERLY)
------	---	-------------------------------


Syon Lane Area Personal Injury Collisions 60 mths to 31st December 2018

WX GIS AREA B25 Syon Lane Area (P)

60 MTS TO DEC-2018 SORTED BY DATE

215 01170024228 THU 09/03/17 07:33 LIGHT GREAT WEST ROAD 50M E OF J/W THORNBURY ROAD ISLEWORTH 25 LINK 99-145 514450 / 177010
 POLICE - AT SCENE ROAD-DRY WEATHER-FINE DUAL CWY NO JUN IN 20M NO XING FACILITY IN 50M
 NOT KNOWN HOW COLLISION OCCURRED

CASUALTY 001 (001) (52 Yrs - M E4) SLIGHT PEDESTRIAN IN ROAD - NOT CROSSING S BOUND

VEHICLE 001 (000) M/C > 500CC (25 Yrs - M KT8) OVERTAKE MOVE VEH O/S E TO W COMM TO/FROM WORK
 BT - NOT REQUESTED FRONT HIT FIRST

VEHICLE 002 (000) CAR (47 Yrs - M RM6) GOING AHEAD OTHER E TO W JNY PART OF WORK
 BT - NOT REQUESTED N/S HIT FIRST

C001 A 802 (FAILED TO LOOK PROPERLY)

C001 A 805 (DANGEROUS ACTION IN CARRIAGEWAY (EG PLAYING))

216 01170025359 WED 15/03/17 08:20 LIGHT BEECH AVENUE J/W LONDON ROAD 25 LINK 143-148 517030 / 177160
 POLICE - AT SCENE ROAD-DRY WEATHER-FINE SINGLE CWY T/STAG JUN GIVE WAY/UNCONT NO XING FACILITY IN 50M
 NOT KNOWN HOW COLLISION OCCURRED

CASUALTY 001 (001) (18 Yrs - F TW8) SLIGHT PEDESTRIAN CROSSING ROAD (NOT ON XING) SE BOUND FROM DRIVERS O/SIDE

VEHICLE 001 (000) CAR (? Yrs - U) SLOWING OR STOPPING NW TO SE JCT APP
 BT - DRV NOT CONTACTED FRONT HIT FIRST

V001 B 408 (SUDDEN BRAKING)

217 01170025528 WED 15/03/17 18:00 LIGHT SYON LANE J/W MACFARLANE LANE 25 LINK 146-746 515820 / 177570
 POLICE - AT SCENE ROAD-DRY WEATHER-FINE SINGLE CWY T/STAG JUN GIVE WAY/UNCONT NO XING FACILITY IN 50M
 NOT KNOWN HOW COLLISION OCCURRED

CASUALTY 001 (001) (19 Yrs - M TW5) SLIGHT DRIVER/RIDER

VEHICLE 001 (000) M/C 125-500CC (19 Yrs - M TW5) OVERTAKE MOVE VEH O/S S TO N COMM TO/FROM WORK JCT APP
 BT - NOT REQUESTED FRONT HIT FIRST

VEHICLE 002 (000) CAR (39 Yrs - M SL2) HIT KERB TURNING RIGHT E TO N COMM TO/FROM WORK JCT CLEARED
 BT - NOT REQUESTED DID NOT IMPACT

FOREIGN REG LHD

V002 B 403 (POOR TURN OR MANOEUVRE)

V001 A 409 (SWERVED)



Syon Lane Area Personal Injury Collisions 60 mths to 31st December 2018

WX GIS AREA B25 Syon Lane Area (P) 60 MTS TO DEC-2018 SORTED BY DATE

218 01170027226 WED 22/03/17 07:32 LIGHT LONDON ROAD 80M E OF J/W WOOD LANE 25 LINK 137-142 516060 / 176640
 POLICE - AT SCENE ROAD-WET RAINING SINGLE CWY NO JUN IN 20M NO XING FACILITY IN 50M
 NOT KNOWN HOW COLLISION OCCURRED

CASUALTY 001 (002) (32 Yrs - M TW7) SLIGHT DRIVER/RIDER

VEHICLE 001 (000) CAR (61 Yrs - M TW7) TURNING RIGHT N TO W COMM TO/FROM WORK
 BT - NOT REQUESTED FRONT HIT FIRST

VEHICLE 002 (000) M/C 50-125CC (32 Yrs - M TW7) OVERTAKE STAT VEH O/S W TO E COMM TO/FROM WORK
 BT - NOT REQUESTED FRONT HIT FIRST

V001 B 404 (FAILED TO SIGNAL/ MISLEADING SIGNAL) V001 A 701 (VISION AFFECTED - STATIONARY OR PARKED VEHICLE(S))
 V002 A 701 (VISION AFFECTED - STATIONARY OR PARKED VEHICLE(S)) V001 A 405 (FAILED TO LOOK PROPERLY)
 V002 A 405 (FAILED TO LOOK PROPERLY) V002 B 602 (CARELESS/RECKLESS/IN A HURRY)

219 01170028056 WED 22/03/17 19:01 DARK HIGH STREET J/W TALLOW ROAD 25 LINK 143-148 517480 / 177340
 POLICE - AT SCENE ROAD-DRY WEATHER-FINE SINGLE CWY OTHER JUN AUTO SIG PELICAN OR SIMILAR OTH AUTH PER
 NOT KNOWN HOW COLLISION OCCURRED

CASUALTY 001 (001) (48 Yrs - F W5) SLIGHT DRIVER/RIDER

VEHICLE 001 (000) CAR (48 Yrs - F W5) GOING AHEAD OTHER S TO N COMM TO/FROM WORK JCT APP
 BT - NOT REQUESTED FRONT HIT FIRST

V001 A 410 (LOSS OF CONTROL)

220 01170028811 THU 23/03/17 16:30 LIGHT LONDON ROAD 21M N OF J/W HIGH STREET 25 LINK 143-148 517220 / 177260
 SELF COMPLETION UNKNOWN (S/R) WEATHER-UNKNOWN SINGLE CWY NO JUN IN 20M UNKNOWN (S/R) UNKNOWN (S/R)
 UNKNOWN (S/R) UNKNOWN (S/R)

NOT KNOWN HOW COLLISION OCCURRED

CASUALTY 001 (001) (46 Yrs - F TW8) SLIGHT DRIVER/RIDER

VEHICLE 001 (000) CAR (46 Yrs - F TW8) UNKNOWN (S/FGOING AHEAD HELD UP U(TO U(
 BT - DRV NOT CONTACTED UNKNOWN (S/R) UNKNOWN (S/R)
 UNKNOWN (S/R) UNKNOWN (S/R) UNKNOWN (S/R)

VEHICLE 002 (000) CAR (? Yrs - U) UNKNOWN (S/FGOING AHEAD HELD UP U(TO U(
 BT - DRV NOT CONTACTED UNKNOWN (S/R) UNKNOWN (S/R)
 UNKNOWN (S/R) UNKNOWN (S/R) UNKNOWN (S/R)



Syon Lane Area Personal Injury Collisions 60 mths to 31st December 2018

WX GIS AREA B25 Syon Lane Area (P) 60 MTS TO DEC-2018 SORTED BY DATE

221 01170028539 TUE 28/03/17 08:10 LIGHT GREAT WEST ROAD 0M E OF J/W N/A 25 LINK 146-177 516830 / 177690

POLICE - AT SCENE ROAD-DRY WEATHER-FINE DUAL CWY OTHER JUN AUTO SIG NO XING FACILITY IN 50M

NOT KNOWN HOW COLLISION OCCURRED

CASUALTY 001 (001) (50 Yrs - M TW7) SLIGHT DRIVER/RIDER

VEHICLE 001 (000) M/C 125-500CC (50 Yrs - M TW7) OVERTAKE MOVE VEH O/S W TO E COMM TO/FROM WORK JCT APP
BT - NOT REQUESTED FRONT HIT FIRST

VEHICLE 002 (000) CAR (50 Yrs - M BN15) MOVING OFF W TO E JNY PART OF WORK JCT APP
BT - NOT REQUESTED BACK HIT FIRST

V002 A 405 (FAILED TO LOOK PROPERLY)

V002 B 409 (SWERVED)

V002 B 710 (VISION AFFECTED - VEHICLE BLIND SPOT)

222 01170029467 SAT 01/04/17 10:58 LIGHT GREAT WEST ROAD J/W SYON LANE - GILLETTE CORNER 25 NODE 146 516270 / 177360

POLICE - AT SCENE ROAD-DRY WEATHER-FINE DUAL CWY CROSSROADS AUTO SIG FOOTBRIDGE OR SUBWAY

NOT KNOWN HOW COLLISION OCCURRED

CASUALTY 001 (001) (72 Yrs - F TW7) SLIGHT PASSENGER SEATED ON PSV

VEHICLE 001 (000) BUS/COACH (55 Yrs - M TW3) GOING AHEAD OTHER N TO S JNY PART OF WORK JCT MID
BT - NOT REQUESTED FRONT HIT FIRST

VEHICLE 002 (000) CAR (34 Yrs - F SO53) TURNING RIGHT N TO E JCT MID
BT - NOT REQUESTED N/S HIT FIRST

V002 A 406 (FAILED TO JUDGE OTHER PERSON'S PATH OR SPEED)


Syon Lane Area Personal Injury Collisions 60 mths to 31st December 2018

WX GIS AREA B25 Syon Lane Area (P)	60 MTS TO DEC-2018 SORTED BY DATE
------------------------------------	-----------------------------------

223 01170030984 FRI 07/04/17 17:00 LIGHT HALF ACRE J/W HIGH STREET BRENTFORD	25 NODE 148	517690 / 177420
---	-------------	-----------------

POLICE - AT SCENE ROAD-DRY WEATHER-FINE SINGLE CWY T/STAG JUN AUTO SIG PEDN PHASE AT ATS
--

NOT KNOWN HOW COLLISION OCCURRED

CASUALTY 001 (002) (25 Yrs - F SW6) SLIGHT DRIVER/RIDER

VEHICLE 001 (000) CAR (53 Yrs - M HA2)	TURNING RIGHT	E TO W	JCT APP
BT - NOT REQUESTED		FRONT HIT FIRST	

VEHICLE 002 (000) PEDAL CYCLE (25 Yrs - F SW6)	GOING AHEAD OTHER	W TO E COMM TO/FROM WORK	JCT APP
BT - NOT APPLICABLE		FRONT HIT FIRST	

V001 A 405 (FAILED TO LOOK PROPERLY)

224 01170031187 FRI 07/04/17 17:30 LIGHT LONDON ROAD J/W DARCY ROAD	25 LINK 137-142	516310 / 176730
--	-----------------	-----------------

POLICE - AT SCENE ROAD-DRY WEATHER-FINE SINGLE CWY OTHER JUN GIVE WAY/UNCONT NO XING FACILITY IN 50M
--

NOT KNOWN HOW COLLISION OCCURRED

CASUALTY 001 (001) (23 Yrs - M UB10) SLIGHT DRIVER/RIDER

VEHICLE 001 (000) M/C 125-500CC (23 Yrs - M UB10)	OVERTAKE MOVE VEH O/S	E TO W	JCT APP
BT - NEGATIVE		N/S HIT FIRST	

VEHICLE 002 (000) CAR (33 Yrs - F TW7)	TURNING RIGHT	E TO W	JCT APP
BT - NEGATIVE		O/S HIT FIRST	

V001 A 406 (FAILED TO JUDGE OTHER PERSON'S PATH OR SPEED)

V002 B 403 (POOR TURN OR MANOEUVRE)


Syon Lane Area Personal Injury Collisions 60 mths to 31st December 2018
WX GIS AREA B25 Syon Lane Area (P)
60 MTS TO DEC-2018 SORTED BY DATE

225	01170031010	SAT 08/04/17 09:35	LIGHT	WINDMILL LANE J/W ENTRANCE TO OSTERLEY GARDEN CENTRE	25	LINK 146-746	515380 / 178150
POLICE - AT SCENE ROAD-DRY WEATHER-FINE SINGLE CWY PRIV DRIVE GIVE WAY/UNCONT NO XING FACILITY IN 50M							
NOT KNOWN HOW COLLISION OCCURRED							
CASUALTY	001 (001)	(75 Yrs - M W7)	SLIGHT	DRIVER/RIDER			
CASUALTY	002 (002)	(68 Yrs - F W13)	SLIGHT	DRIVER/RIDER			
CASUALTY	003 (003)	(22 Yrs - M UB1)	SLIGHT	DRIVER/RIDER			
VEHICLE	001 (000)	CAR (75 Yrs - M W7)		TURNING RIGHT	E TO S		LEAVING MAIN RD
		BT - NEGATIVE			FRONT HIT FIRST		
VEHICLE	002 (000)	CAR (68 Yrs - F W13)		WAITING TO TURN LEFT	S TO W		JCT APP
		BT - NEGATIVE			FRONT HIT FIRST		
VEHICLE	003 (000)	CAR (22 Yrs - M UB1)		GOING AHEAD OTHER	E TO W	JNY PART OF WORK	JCT APP
		BT - NEGATIVE			FRONT HIT FIRST		
		LEFT CWY NEARSIDE			HIT TREE		
V001 A	403	(POOR TURN OR MANOEUVRE)					
V003 B	306	(EXCEEDING SPEED LIMIT)					
V001 A	406	(FAILED TO JUDGE OTHER PERSON'S PATH OR SPEED)					
<hr/>							
226	01170033765	TUE 25/04/17 08:40	LIGHT	LONDON ROAD J/W TWICKENHAM ROAD	25	NODE 142	516530 / 176840
SELF COMPLETION ROAD-DRY WEATHER-FINE SINGLE CWY CROSSROADS AUTO SIG NO XING FACILITY IN 50M							
NOT KNOWN HOW COLLISION OCCURRED							
CASUALTY	001 (001)	(16 Yrs - F W4)	SLIGHT	PEDESTRIAN	CROSSING ROAD (NOT ON XING)	S BOUND FROM DRIVERS N/SIDE	
		JOURNEY TO/FROM SCHOOL			Sch Attended : The Green School		
VEHICLE	001 (000)	CAR (44 Yrs - F TW8)		SLOWING OR STOPPING	E TO W	TAKING PUPIL TO/FROM SC	JCT APP
		BT - NOT REQUESTED			FRONT HIT FIRST		
						UNKNOWN (S/R)	



Syon Lane Area Personal Injury Collisions 60 mths to 31st December 2018

WX GIS AREA B25 Syon Lane Area (P) 60 MTS TO DEC-2018 SORTED BY DATE

227 01170034487 FRI 28/04/17 10:45 LIGHT SYON LANE 25M SE OF J/W GRANT WAY 25 LINK 146-746 516090 / 177430

POLICE - AT SCENE ROAD-DRY WEATHER-FINE SINGLE CWY NO JUN IN 20M ZEBRA

NOT KNOWN HOW COLLISION OCCURRED

CASUALTY 001 (002) (65 Yrs - F W5) SLIGHT DRIVER/RIDER

VEHICLE 001 (000) CAR (79 Yrs - M UB8) GOING AHEAD HELD UP S TO N
BT - NOT REQUESTED BACK HIT FIRST

VEHICLE 002 (000) CAR (65 Yrs - F W5) GOING AHEAD OTHER S TO N
BT - NOT REQUESTED FRONT HIT FIRST

V002 A 405 (FAILED TO LOOK PROPERLY)

228 01170034864 SUN 30/04/17 17:30 LIGHT GREAT WEST ROAD J/W BOSTON MANOR ROAD 25 NODE 177 517190 / 177930

POLICE - AT SCENE ROAD-DRY WEATHER-FINE DUAL CWY CROSSROADS AUTO SIG PEDN PHASE AT ATS

NOT KNOWN HOW COLLISION OCCURRED

CASUALTY 001 (002) (63 Yrs - M W7) SLIGHT DRIVER/RIDER

CASUALTY 002 (002) (53 Yrs - F W7) SERIOUS PASSENGER FRONT SEAT

CASUALTY 003 (003) (32 Yrs - M TW7) SERIOUS DRIVER/RIDER

VEHICLE 001 (000) CAR (35 Yrs - M W3) MOVING OFF E TO SE JCT APP
BT - NEGATIVE FRONT HIT FIRST

VEHICLE 002 (000) CAR (63 Yrs - M W7) MOVING OFF NE TO SE JCT APP
BT - NEGATIVE FRONT HIT FIRST

VEHICLE 003 (000) CAR (32 Yrs - M TW7) MOVING OFF NE TO SE JCT APP
BT - NOT PROVD (MEDCL REASONS) FRONT HIT FIRST

V003 A 105 (DEFECTIVE TRAFFIC SIGNALS)

V002 A 405 (FAILED TO LOOK PROPERLY)

V001 A 405 (FAILED TO LOOK PROPERLY)

V003 A 405 (FAILED TO LOOK PROPERLY)


Syon Lane Area Personal Injury Collisions 60 mths to 31st December 2018

WX GIS AREA B25 Syon Lane Area (P)	60 MTS TO DEC-2018 SORTED BY DATE
------------------------------------	-----------------------------------

229 01170036736 WED 03/05/17 09:40 LIGHT GREAT WEST ROAD 100M E OF J/W SYON PARK GARDENS	25 LINK 125-146	516060 / 177320
---	-----------------	-----------------

SELF COMPLETION ROAD-DRY WEATHER-FINE DUAL CWY NO JUN IN 20M	NO XING FACILITY IN 50M
--	-------------------------

NOT KNOWN HOW COLLISION OCCURRED

CASUALTY 001 (001) (1 Yrs - F TW5) SLIGHT PASSENGER BACK SEAT

CASUALTY 002 (002) (30 Yrs - F TW5) SLIGHT PEDESTRIAN IN ROAD - NOT CROSSING STANDING IN RD NOT CROSSING MSK

VEHICLE 001 (000) CAR (? Yrs - U)	PARKED	P TO P
BT - DRV NOT CONTACTED		DID NOT IMPACT

VEHICLE 002 (000) GDS => 7.5T (? Yrs - M UNKN)	GOING AHEAD OTHER	W TO E
BT - DRV NOT CONTACTED		N/S HIT FIRST

HIT PARKED VEH

230 01170039382 MON 08/05/17 08:05 LIGHT GREAT WEST ROAD J/W UNKNOWN	25 LINK 146-177	517070 / 177860
---	-----------------	-----------------

SELF COMPLETION UNKNOWN (S/R) WEATHER-UNKNOWN SLIP RD OTHER JUN	GIVE WAY/UNCONT NO XING FACILITY IN 50M
---	---

UNKNOWN (S/R)

NOT KNOWN HOW COLLISION OCCURRED

CASUALTY 001 (002) (? Yrs - M UNKN) SLIGHT DRIVER/RIDER

VEHICLE 001 (000) CAR (28 Yrs - M SL0)	GOING AHEAD OTHER	U(TO U(JCT APP
BT - NOT REQUESTED		N/S HIT FIRST	

VEHICLE 002 (000) PEDAL CYCLE (? Yrs - M UNKN)	GOING AHEAD OTHER	U(TO U(JCT APP
BT - NOT REQUESTED		N/S HIT FIRST	

231 01170036608 WED 10/05/17 21:30 DARK GREAT WEST ROAD J/W THORNBURY ROAD	25 LINK 125-145	514910 / 177170
---	-----------------	-----------------

POLICE - AT SCENE ROAD-DRY WEATHER-FINE DUAL CWY CROSSROADS AUTO SIG	PEDN PHASE AT ATS
--	-------------------

NOT KNOWN HOW COLLISION OCCURRED

CASUALTY 001 (001) (24 Yrs - M TW7) SLIGHT DRIVER/RIDER

VEHICLE 001 (000) CAR (24 Yrs - M TW7)	TURNING RIGHT	W TO S	JCT MID
BT - NEGATIVE		N/S HIT FIRST	
LEFT CWY NEARSIDE		HIT RD SIGN/ATS	

VEHICLE 002 (000) CAR (45 Yrs - M UNKN)	GOING AHEAD OTHER	E TO W	JCT CLEARED
BT - DRV NOT CONTACTED		FRONT HIT FIRST	
LEFT CWY NEARSIDE			

V002 A 405 (FAILED TO LOOK PROPERLY)

V002 A 301 (DISOBEYED AUTOMATIC TRAFFIC SIGNAL)

V002 B 306 (EXCEEDING SPEED LIMIT)


Syon Lane Area Personal Injury Collisions 60 mths to 31st December 2018

WX GIS AREA B25 Syon Lane Area (P)

60 MTS TO DEC-2018 SORTED BY DATE

232 01170037796 TUE 16/05/17 15:54 LIGHT JERSEY ROAD 5M E OF J/W ASHLEY DRIVE 25 CELL 515000/177500 515200 / 177620
 POLICE - AT SCENE ROAD-DRY WEATHER-FINE SINGLE CWY T/STAG JUN GIVE WAY/UNCONT NO XING FACILITY IN 50M
 NOT KNOWN HOW COLLISION OCCURRED

CASUALTY 001 (001) (89 Yrs - M TW7) SERIOUS DRIVER/RIDER

VEHICLE 001 (000) CAR (89 Yrs - M TW7) GOING AHEAD OTHER NE TO SW JCT MID
 BT - NEGATIVE FRONT HIT FIRST

VEHICLE 002 (000) CAR (? Yrs - U) HIT PARKED VEH GOING AHEAD OTHER SW TO NE JCT MID
 BT - DRV NOT CONTACTED DID NOT IMPACT

VEHICLE 003 (000) CAR (? Yrs - U) PARKED P TO P JCT MID
 BT - DRV NOT CONTACTED FRONT HIT FIRST

V001 A 409 (SWERVED)

V002 A 601 (AGGRESSIVE DRIVING)

233 01170038705 SUN 21/05/17 15:23 LIGHT LONDON ROAD J/W WOOD LANE ISLEWORTH 25 LINK 137-142 515940 / 176550
 POLICE - AT SCENE ROAD-DRY WEATHER-FINE SINGLE CWY T/STAG JUN GIVE WAY/UNCONT ZEBRA
 NOT KNOWN HOW COLLISION OCCURRED

CASUALTY 001 (001) (45 Yrs - M UB2) SLIGHT DRIVER/RIDER

VEHICLE 001 (000) M/C 125-500CC (45 Yrs - M UB2) GOING AHEAD OTHER W TO E JNY PART OF WORK JCT APP
 BT - NOT REQUESTED SKIDDED O/S HIT FIRST

VEHICLE 002 (000) CAR (25 Yrs - F TW5) MOVING OFF S TO N JCT APP
 BT - NOT REQUESTED FRONT HIT FIRST

V002 A 403 (POOR TURN OR MANOEUVRE)

234 01170038716 SUN 21/05/17 16:05 LIGHT GREAT WEST ROAD 30M S OF J/W SHIELD DRIVE 25 LINK 146-177 516730 / 177630
 POLICE - AT SCENE ROAD-DRY WEATHER-FINE DUAL CWY NO JUN IN 20M NO XING FACILITY IN 50M
 NOT KNOWN HOW COLLISION OCCURRED

CASUALTY 001 (001) (36 Yrs - M W7) SERIOUS DRIVER/RIDER

VEHICLE 001 (000) M/C <= 50CC (36 Yrs - M W7) GOING AHEAD OTHER SW TO NE FRONT HIT FIRST
 BT - REFUSED TO PROVIDE

HIT KERB

V001 A 410 (LOSS OF CONTROL)


Syon Lane Area Personal Injury Collisions 60 mths to 31st December 2018

WX GIS AREA B25 Syon Lane Area (P)

60 MTS TO DEC-2018 SORTED BY DATE

235 01170038949 MON 22/05/17 15:40 LIGHT BOSTON MANOR ROAD J/W SIDNEY GARDENS 25 LINK 151-177 517480 / 177800
 POLICE - AT SCENE ROAD-DRY WEATHER-FINE SINGLE CWY T/STAG JUN GIVE WAY/UNCONT NO XING FACILITY IN 50M
 NOT KNOWN HOW COLLISION OCCURRED

CASUALTY 001 (002) (45 Yrs - F TW4) SLIGHT DRIVER/RIDER

VEHICLE 001 (000) BUS/COACH (62 Yrs - M UB10) TURNING LEFT N TO S JNY PART OF WORK JCT CLEARED
 BT - NEGATIVE FRONT HIT FIRST

VEHICLE 002 (000) CAR (45 Yrs - F TW4) SLOWING OR STOPPING N TO S JCT CLEARED
 BT - NEGATIVE BACK HIT FIRST

V001 A 308 (FOLLOWING TOO CLOSE)

236 01170043270 SAT 27/05/17 08:15 LIGHT GREAT WEST ROAD J/W SHIELD DRIVE BRENTFORD 25 LINK 146-177 516760 / 177640
 SELF COMPLETION ROAD-DRY WEATHER-FINE DUAL CWY T/STAG JUN GIVE WAY/UNCONT NO XING FACILITY IN 50M
 NOT KNOWN HOW COLLISION OCCURRED

CASUALTY 001 (001) (32 Yrs - M W7) SLIGHT DRIVER/RIDER

VEHICLE 001 (000) PEDAL CYCLE (32 Yrs - M W7) GOING AHEAD OTHER SW TO NE COMM TO/FROM WORK JCT MID
 BT - NOT APPLICABLE UNKNOWN (S/R)

VEHICLE 002 (000) CAR (38 Yrs - M TW5) TURNING LEFT SW TO NW JCT MID
 BT - DRV NOT CONTACTED UNKNOWN (S/R)

237 01170042126 FRI 09/06/17 10:10 LIGHT GREAT WEST ROAD 15M W OF J/W RIDGEWAY ROAD 25 LINK 125-145 515170 / 177220
 POLICE - AT SCENE ROAD-DRY WEATHER-FINE DUAL CWY OTHER JUN AUTH PERSON PELICAN OR SIMILAR OTH AUTH PER
 NOT KNOWN HOW COLLISION OCCURRED

CASUALTY 001 (002) (30 Yrs - M UB4) SERIOUS DRIVER/RIDER

VEHICLE 001 (000) CAR (43 Yrs - M TW3) SLOWING OR STOPPING W TO E JCT MID
 BT - NEGATIVE BACK HIT FIRST

VEHICLE 002 (000) M/C 50-125CC (30 Yrs - M UB4) SLOWING OR STOPPING W TO E COMM TO/FROM WORK FOREIGN REG LHD
 BT - NEGATIVE SKIDDED FRONT HIT FIRST JCT MID

V001 B 408 (SUDDEN BRAKING)

V002 B 406 (FAILED TO JUDGE OTHER PERSON'S PATH OR SPEED)



Syon Lane Area Personal Injury Collisions 60 mths to 31st December 2018

WX GIS AREA B25 Syon Lane Area (P) 60 MTS TO DEC-2018 SORTED BY DATE

238 01170045432 FRI 23/06/17 17:11 LIGHT JERSEY ROAD 40M S OF J/W WOOD LANE 25 CELL 515000/177500 515270 / 177820
 SELF COMPLETION ROAD-DRY WEATHER-FINE SINGLE CWY NO JUN IN 20M UNKNOWN (S/R) UNKNOWN (S/R)
 NOT KNOWN HOW COLLISION OCCURRED

CASUALTY 001 (001) (33 Yrs - M SL6) SLIGHT DRIVER/RIDER

VEHICLE 001 (000) CAR (33 Yrs - M SL6) SLOWING OR STOPPING U(TO U(BACK HIT FIRST
 BT - DRV NOT CONTACTED

VEHICLE 002 (000) CAR (27 Yrs - M OX44) GOING AHEAD OTHER U(TO U(FRONT HIT FIRST
 BT - DRV NOT CONTACTED

239 01170047575 FRI 23/06/17 18:20 LIGHT BOSTON MANOR ROAD J/W THE DELL 25 LINK 151-177 517430 / 177850
 SELF COMPLETION ROAD-DRY WEATHER-UNKNOWN UNKNOWN T/STAG JUN UNKNOWN (S/R) NO XING FACILITY IN 50M UNKNOWN (S/R)
 NOT KNOWN HOW COLLISION OCCURRED

CASUALTY 001 (001) (42 Yrs - F W5) SLIGHT PEDESTRIAN IN ROAD - NOT CROSSING STANDING IN RD NOT CROSSING MSK

VEHICLE 001 (000) CAR (? Yrs - U) REVERSING U(TO U(BACK HIT FIRST UNKNOWN (S/R)
 BT - DRV NOT CONTACTED UNKNOWN (S/R)

240 01170046045 SAT 01/07/17 23:27 DARK SYON LANE J/W A4 GREAT WEST ROAD 25 NODE 146 516250 / 177380
 POLICE - AT SCENE ROAD-DRY WEATHER-FINE DUAL CWY CROSSROADS AUTO SIG NO XING FACILITY IN 50M
 NOT KNOWN HOW COLLISION OCCURRED

CASUALTY 001 (001) (22 Yrs - M UB1) SLIGHT DRIVER/RIDER

VEHICLE 001 (000) CAR (22 Yrs - M UB1) MOVING OFF SE TO NW COMM TO/FROM WORK JCT CLEARED
 BT - NOT REQUESTED SKIDDED N/S HIT FIRST

VEHICLE 002 (000) CAR (? Yrs - U) MOVING OFF S TO NW JCT CLEARED
 BT - DRV NOT CONTACTED FRONT HIT FIRST

LEAVING LAY-BY/HARD SHLD

V002 B 307 (TRAVELLING TOO FAST FOR CONDITIONS)

V002 B 405 (FAILED TO LOOK PROPERLY)

V002 A 501 (IMPAIRED BY ALCOHOL)

V002 A 605 (INEXPERIENCED OR LEARNER DRIVER/RIDER)


Syon Lane Area Personal Injury Collisions 60 mths to 31st December 2018

WX GIS AREA B25 Syon Lane Area (P)	60 MTS TO DEC-2018 SORTED BY DATE
------------------------------------	-----------------------------------

241 01170046082 SUN 02/07/17 14:27 LIGHT TWICKENHAM ROAD J/W LONDON ROAD	25	NODE 142	516520 / 176830
POLICE - AT SCENE ROAD-DRY WEATHER-FINE DUAL CWY CROSSROADS AUTO SIG CENTRAL REFUGE			
NOT KNOWN HOW COLLISION OCCURRED			
CASUALTY 001 (001) (15 Yrs - M TW8) SERIOUS PEDESTRIAN CROSSING ROAD (NOT ON XING) W BOUND FROM DRIVERS O/SIDE MSK			
VEHICLE 001 (000) CAR (49 Yrs - M N22) GOING AHEAD OTHER S TO N JCT MID			
BT - NOT REQUESTED		DID NOT IMPACT	

C001 A 802 (FAILED TO LOOK PROPERLY)

242 01170047736 SUN 02/07/17 19:30 LIGHT GREAT WEST ROAD 70M SW OF J/W BOSTON MANOR ROAD	25	LINK 146-177	517140 / 177890
SELF COMPLETION UNKNOWN (S/R) WEATHER-UNKNOWN SINGLE CWY NO JUN IN 20M		UNKNOWN (S/R)	UNKNOWN (S/R)
		UNKNOWN (S/R)	UNKNOWN (S/R)

NOT KNOWN HOW COLLISION OCCURRED

CASUALTY 001 (001) (29 Yrs - M TW13) SLIGHT DRIVER/RIDER			
VEHICLE 001 (000) M/C 125-500CC (29 Yrs - M TW13) UNKNOWN (S/F)GOING AHEAD HELD UP U(TO U(
BT - DRV NOT CONTACTED UNKNOWN (S/R) UNKNOWN (S/R)			
UNKNOWN (S/R) UNKNOWN (S/R) UNKNOWN (S/R)			UNKNOWN (S/R)
VEHICLE 002 (000) CAR (? Yrs - U) UNKNOWN (S/F)UNKNOWN (S/R) U(TO U(
BT - DRV NOT CONTACTED UNKNOWN (S/R) UNKNOWN (S/R)			
UNKNOWN (S/R) UNKNOWN (S/R) UNKNOWN (S/R)			UNKNOWN (S/R)

243 01170049546 MON 03/07/17 18:25 DARK SYON LANE 21M SE OF J/W NORTHUMBERLAND AVENUE	25	LINK 144-146	516320 / 177310
SELF COMPLETION ROAD-DRY WEATHER-FINE SINGLE CWY NO JUN IN 20M			
		PEDN PHASE AT ATS	

NOT KNOWN HOW COLLISION OCCURRED

CASUALTY 001 (001) (39 Yrs - M SW15) SLIGHT DRIVER/RIDER			
VEHICLE 001 (000) PEDAL CYCLE (39 Yrs - M SW15) GOING AHEAD OTHER U(TO U(
BT - DRV NOT CONTACTED			UNKNOWN (S/R)
VEHICLE 002 (000) CAR (? Yrs - F UNKN) MOVING OFF U(TO U(
BT - DRV NOT CONTACTED			UNKNOWN (S/R)
		UNKNOWN (S/R)	


Syon Lane Area Personal Injury Collisions 60 mths to 31st December 2018

WX GIS AREA B25 Syon Lane Area (P)	60 MTS TO DEC-2018 SORTED BY DATE
------------------------------------	-----------------------------------

244 01170050098 MON 10/07/17 07:04 LIGHT GREAT WEST ROAD J/W SHIELD DRIVE 25 LINK 146-177 516510 / 177460
 SELF COMPLETION ROAD-DRY WEATHER-FINE DUAL CWY T/STAG JUN GIVE WAY/UNCONT NO XING FACILITY IN 50M
 NOT KNOWN HOW COLLISION OCCURRED

CASUALTY 001 (001) (46 Yrs - F TW8) SLIGHT DRIVER/RIDER

VEHICLE 001 (000) CAR (46 Yrs - F TW8) GOING AHEAD OTHER N TO S JCT MID
 BT - DRV NOT CONTACTED UNKNOWN (S/R) BACK HIT FIRST

VEHICLE 002 (000) CAR (? Yrs - U) GOING AHEAD OTHER NE TO SW JCT MID
 BT - DRV NOT CONTACTED FRONT HIT FIRST

245 01170048552 SAT 15/07/17 15:59 LIGHT HORNBEAM CRESCENT J/W HORNBEAM CRESCENT 25 CELL 516500/177000 516920 / 177370
 POLICE - AT SCENE ROAD-DRY WEATHER-FINE SINGLE CWY OTHER JUN GIVE WAY/UNCONT NO XING FACILITY IN 50M
 NOT KNOWN HOW COLLISION OCCURRED

CASUALTY 001 (001) (64 Yrs - M TW8) SLIGHT PEDESTRIAN IN ROAD - NOT CROSSING STANDING IN RD NOT CROSSING

VEHICLE 001 (000) CAR (33 Yrs - F TW7) MOVING OFF NW TO SE JCT CLEARED
 BT - NOT REQUESTED N/S HIT FIRST
 HIT OPEN DOOR

V001 A 108 (ROAD LAYOUT (EG BEND, HILL, NARROW CARRIAGEWAY)) C001 A 802 (FAILED TO LOOK PROPERLY)
 C001 A 808 (CARELESS/RECKLESS/IN A HURRY)

246 01170052261 SAT 05/08/17 18:00 LIGHT WOOD LANE J/W LONDON ROAD 25 LINK 137-142 515940 / 176550
 POLICE - AT SCENE ROAD-DRY WEATHER-FINE SINGLE CWY CROSSROADS GIVE WAY/UNCONT NO XING FACILITY IN 50M
 NOT KNOWN HOW COLLISION OCCURRED

CASUALTY 001 (001) (36 Yrs - M W7) SLIGHT PEDESTRIAN IN CENTRE OF CARRIAGEWAY E BOUND FROM DRIVERS O/SIDE

VEHICLE 001 (000) BUS/COACH (42 Yrs - M GU22) MOVING OFF S TO N LEAVING MAIN RD
 BT - NEGATIVE FRONT HIT FIRST

V001 B 405 (FAILED TO LOOK PROPERLY)


Syon Lane Area Personal Injury Collisions 60 mths to 31st December 2018

WX GIS AREA B25 Syon Lane Area (P)

60 MTS TO DEC-2018 SORTED BY DATE

247 01170053478 SAT 12/08/17 18:58 LIGHT A4 GREAT WEST ROAD J/W SHIELD DRIVE BRENTFORD 25 LINK 146-177 516770 / 177640
 POLICE - AT SCENE ROAD-DRY WEATHER-FINE DUAL CWY OTHER JUN GIVE WAY/UNCONT NO XING FACILITY IN 50M
 NOT KNOWN HOW COLLISION OCCURRED

CASUALTY 001 (002) (30 Yrs - M NW2) SLIGHT DRIVER/RIDER

VEHICLE 001 (000) CAR (20 Yrs - M UB7) GOING AHEAD OTHER E TO W JCT MID
 BT - NOT REQUESTED BACK HIT FIRST

VEHICLE 002 (000) M/C > 500CC (30 Yrs - M NW2) GOING AHEAD OTHER E TO W JCT MID
 BT - NOT REQUESTED SKIDDED FRONT HIT FIRST
 HIT KERB

V001 B 405 (FAILED TO LOOK PROPERLY)

V002 B 602 (CARELESS/RECKLESS/IN A HURRY)

248 01170053931 TUE 15/08/17 15:50 LIGHT HIGH STREET J/W TALLOW ROAD 25 LINK 143-148 517470 / 177330
 POLICE - AT SCENE ROAD-DRY WEATHER-FINE SINGLE CWY OTHER JUN AUTO SIG PEDN PHASE AT ATS
 NOT KNOWN HOW COLLISION OCCURRED

CASUALTY 001 (002) (41 Yrs - F W4) SLIGHT DRIVER/RIDER

VEHICLE 001 (000) GDS => 7.5T (58 Yrs - M HP13) ARTIC GOING AHEAD OTHER E TO W JNY PART OF WORK JCT CLEARED
 BT - NEGATIVE N/S HIT FIRST

VEHICLE 002 (000) PEDAL CYCLE (41 Yrs - F W4) GOING AHEAD OTHER E TO W FOREIGN REG LHD JCT CLEARED
 BT - NOT APPLICABLE N/S HIT FIRST
 LEFT CWY NEARSIDE

V001 A 405 (FAILED TO LOOK PROPERLY)

V001 A 407 (PASSING TOO CLOSE TO CYCLIST, HORSE RIDER OR PEDESTRIAN)

249 01170056042 TUE 15/08/17 15:54 LIGHT GREAT WEST ROAD J/W SYON GATE WAY 25 LINK 146-177 516510 / 177460
 POLICE - AT SCENE ROAD-DRY WEATHER-FINE DUAL CWY OTHER JUN GIVE WAY/UNCONT NO XING FACILITY IN 50M
 NOT KNOWN HOW COLLISION OCCURRED

CASUALTY 001 (001) (35 Yrs - F W5) SLIGHT DRIVER/RIDER

VEHICLE 001 (000) PEDAL CYCLE (35 Yrs - F W5) GOING AHEAD OTHER E TO W JCT APP
 BT - NOT APPLICABLE DID NOT IMPACT

V001 A 102 (DEPOSIT ON ROAD (EG. OIL, MUD, CHIPPINGS))



Syon Lane Area Personal Injury Collisions 60 mths to 31st December 2018

WX GIS AREA B25 Syon Lane Area (P) 60 MTS TO DEC-2018 SORTED BY DATE

250 01170056377 TUE 29/08/17 21:21 DARK SYON LANE J/W GREAT WEST ROAD 25 NODE 146 516260 / 177370

POLICE - AT SCENE ROAD-DRY WEATHER-FINE SLIP RD CROSSROADS GIVE WAY/UNCONT NO XING FACILITY IN 50M

NOT KNOWN HOW COLLISION OCCURRED

CASUALTY 001 (001) (79 Yrs - F TW7) SLIGHT DRIVER/RIDER

VEHICLE 001 (000) CAR (79 Yrs - F TW7) REVERSING P TO P JCT APP
BT - NEGATIVE BACK HIT FIRST

VEHICLE 002 (000) CAR (? Yrs - U) PARKED P TO P JCT APP
BT - DRV NOT CONTACTED BACK HIT FIRST

VEHICLE 003 (000) CAR (? Yrs - U) PARKED P TO P JCT APP
BT - DRV NOT CONTACTED O/S HIT FIRST

V001 B 410 (LOSS OF CONTROL)

251 01170056935 SAT 02/09/17 10:20 LIGHT LONDON ROAD J/W SYON LANE 25 NODE 142 516520 / 176840

POLICE - AT SCENE ROAD-DRY WEATHER-FINE SINGLE CWY CROSSROADS GIVE WAY/UNCONT NO XING FACILITY IN 50M

VEHICLE LOAD IN CWY

NOT KNOWN HOW COLLISION OCCURRED

CASUALTY 001 (001) (44 Yrs - M TW3) SLIGHT PEDESTRIAN IN ROAD - NOT CROSSING E BOUND

VEHICLE 001 (000) CAR (64 Yrs - F TW7) TURNING LEFT S TO E ENTERING MAIN RD
BT - NEGATIVE FRONT HIT FIRST

V001 A 405 (FAILED TO LOOK PROPERLY)



Syon Lane Area Personal Injury Collisions 60 mths to 31st December 2018

WX GIS AREA B25 Syon Lane Area (P) 60 MTS TO DEC-2018 SORTED BY DATE

252 01170058160 SUN 10/09/17 17:00 LIGHT HIGH STREET BRENTFORD MIDDLESEX 20M W OF J/W HALF ACRE 25 NODE 148 517673 / 177412
 POLICE - AT SCENE ROAD-WET RAINING SINGLE CWY T/STAG JUN AUTO SIG NO XING FACILITY IN 50M
 NOT KNOWN HOW COLLISION OCCURRED

CASUALTY 001 (001) (25 Yrs - M MK4) SLIGHT DRIVER/RIDER

VEHICLE 001 (000) CAR (25 Yrs - M MK4) OVERTAKE STAT VEH O/S W TO E JCT APP
 BT - NEGATIVE FRONT HIT FIRST

VEHICLE 002 (000) BUS/COACH (38 Yrs - M NW10) SLOWING OR STOPPING W TO E JNY PART OF WORK JCT CLEARED
 BT - NEGATIVE FRONT HIT FIRST

FOREIGN REG LHD

V001 A 505 (ILLNESS OR DISABILITY, MENTAL OR PHYSICAL)

V001 B 406 (FAILED TO JUDGE OTHER PERSON'S PATH OR SPEED)

253 01170060992 TUE 26/09/17 09:50 LIGHT WINDMILL LANE 10M N OF J/W JERSEY ROAD 25 LINK 146-746 515400 / 178020
 POLICE - AT SCENE ROAD-DRY WEATHER-FINE ROUNDABOUT ROUNDABOUT GIVE WAY/UNCONT NO XING FACILITY IN 50M
 NOT KNOWN HOW COLLISION OCCURRED

CASUALTY 001 (002) (33 Yrs - F UB3) SLIGHT DRIVER/RIDER

CASUALTY 002 (003) (34 Yrs - M UB2) SLIGHT DRIVER/RIDER

VEHICLE 001 (000) CAR (42 Yrs - M TW7) GOING AHEAD OTHER S TO N JNY PART OF WORK JCT APP
 BT - NEGATIVE FRONT HIT FIRST

VEHICLE 002 (000) CAR (33 Yrs - F UB3) GOING AHEAD HELD UP S TO N COMM TO/FROM WORK JCT APP
 BT - NEGATIVE BACK HIT FIRST

VEHICLE 003 (000) CAR (34 Yrs - M UB2) GOING AHEAD HELD UP S TO N JCT APP
 BT - NEGATIVE BACK HIT FIRST

VEHICLE 004 (000) CAR (49 Yrs - M W13) GOING AHEAD HELD UP S TO N JNY PART OF WORK JCT APP
 BT - NEGATIVE BACK HIT FIRST

V001 A 503 (FATIGUE)



Syon Lane Area Personal Injury Collisions 60 mths to 31st December 2018

WX GIS AREA B25 Syon Lane Area (P) 60 MTS TO DEC-2018 SORTED BY DATE

254 01170062061 MON 02/10/17 10:30 LIGHT GREAT WEST ROAD J/W SHIELD DRIVE 25 LINK 146-177 516750 / 177600
 POLICE - AT SCENE ROAD-DRY FINE/HIGH WINDS DUAL CWY T/STAG JUN STOP SIGN NO XING FACILITY IN 50M
 NOT KNOWN HOW COLLISION OCCURRED

CASUALTY 001 (002) (39 Yrs - M TW19) SLIGHT DRIVER/RIDER
 VEHICLE 001 (000) CAR (28 Yrs - M TW3) MOVING OFF N TO E JNY PART OF WORK ENTERING MAIN RD
 BT - NEGATIVE O/S HIT FIRST

VEHICLE 002 (000) PEDAL CYCLE (39 Yrs - M TW19) GOING AHEAD OTHER W TO E COMM TO/FROM WORK JCT MID
 BT - NOT APPLICABLE OVERTURN FRONT HIT FIRST

V001 A 405 (FAILED TO LOOK PROPERLY)

255 01170062354 TUE 03/10/17 15:00 LIGHT TWICKENHAM ROAD J/W LONDON ROAD 25 NODE 142 516510 / 176820
 POLICE - AT SCENE ROAD-DRY WEATHER-OTHER DUAL CWY CROSSROADS AUTO SIG NO XING FACILITY IN 50M
 NOT KNOWN HOW COLLISION OCCURRED

CASUALTY 001 (001) (2 Yrs - M TW5) SLIGHT PASSENGER SEATED ON PSV
 VEHICLE 001 (000) BUS/COACH (56 Yrs - M KT19) TURNING RIGHT E TO W JNY PART OF WORK LEAVING MAIN RD
 BT - NOT REQUESTED DID NOT IMPACT

V001 B 999 (OTHER FACTOR)

256 01170065725 THU 19/10/17 17:19 LIGHT BOSTON MANOR ROAD 30M S OF J/W MANOR VALE 25 LINK 177-744 517140 / 177970
 POLICE - AT SCENE ROAD-DRY WEATHER-FINE SINGLE CWY NO JUN IN 20M NO XING FACILITY IN 50M
 NOT KNOWN HOW COLLISION OCCURRED

CASUALTY 001 (001) (27 Yrs - M UNKN) SLIGHT PEDESTRIAN CROSSING ROAD (NOT ON XING) W BOUND FROM DRIVERS N/SIDE MSK
 VEHICLE 001 (000) CAR (43 Yrs - M TW2) GOING AHEAD LEFT BEND N TO S COMM TO/FROM WORK
 BT - NOT REQUESTED N/S HIT FIRST

C001 A 801 (CROSSED ROAD MASKED BY STATIONARY OR PARKED VEHICLE)



Syon Lane Area Personal Injury Collisions 60 mths to 31st December 2018

WX GIS AREA B25 Syon Lane Area (P) 60 MTS TO DEC-2018 SORTED BY DATE

257 01170065699 FRI 20/10/17 19:00 DARK LONDON ROAD 57M N OF J/W AVENUE ROAD 25 LINK 137-142 516000 / 176580
 POLICE - AT SCENE ROAD-DRY WEATHER-FINE DUAL CWY NO JUN IN 20M PEDN PHASE AT ATS
 NOT KNOWN HOW COLLISION OCCURRED
 CASUALTY 001 (001) (40 Yrs - M TW7) SLIGHT PEDESTRIAN CROSSING ROAD WITHIN 50M XING STANDING FROM DRIVERS N/SIDE MSK
 VEHICLE 001 (000) M/C <= 50CC (17 Yrs - M UB1) GOING AHEAD OTHER S TO N JNY PART OF WORK
 BT - NOT REQUESTED FRONT HIT FIRST

V001 A 701 (VISION AFFECTED - STATIONARY OR PARKED VEHICLE(S))

258 01170067248 MON 30/10/17 15:15 LIGHT GREAT WEST ROAD 200M W OF J/W SYON PARK GARDENS 25 LINK 125-146 515770 / 177300

POLICE - AT SCENE ROAD-DRY WEATHER-FINE DUAL CWY NO JUN IN 20M NO XING FACILITY IN 50M
 NOT KNOWN HOW COLLISION OCCURRED

CASUALTY 001 (002) (36 Yrs - F W7) SLIGHT DRIVER/RIDER
 VEHICLE 001 (000) GDS => 7.5T (25 Yrs - M KT19) CHANGE LANE TO LEFT W TO E JNY PART OF WORK
 BT - NEGATIVE N/S HIT FIRST

VEHICLE 002 (000) CAR (36 Yrs - F W7) GOING AHEAD OTHER W TO E
 BT - NOT PROVD (MEDCL REASONS) O/S HIT FIRST
 LEFT CWY NEARSIDE HIT KERB HIT OTH OBJECT

VEHICLE 003 (000) CAR (? Yrs - U) PARKED P TO P
 BT - DRV NOT CONTACTED N/S HIT FIRST

VEHICLE 004 (000) CAR (? Yrs - U) PARKED P TO P FOOTWAY
 BT - DRV NOT CONTACTED O/S HIT FIRST FOOTWAY

V001 A 405 (FAILED TO LOOK PROPERLY)

V002 B 410 (LOSS OF CONTROL)

V002 B 306 (EXCEEDING SPEED LIMIT)

V001 A 406 (FAILED TO JUDGE OTHER PERSON'S PATH OR SPEED)



Syon Lane Area Personal Injury Collisions 60 mths to 31st December 2018

WX GIS AREA B25 Syon Lane Area (P) 60 MTS TO DEC-2018 SORTED BY DATE

259 01170067314 TUE 31/10/17 06:34 LIGHT OSTERLEY AVENUE J/W THORNBERRY ROAD 25 CELL 514500/177000 514820 / 177250
 POLICE - AT SCENE ROAD-DRY WEATHER-FINE DUAL CWY T/STAG JUN STOP SIGN NO XING FACILITY IN 50M
 NOT KNOWN HOW COLLISION OCCURRED

CASUALTY 001 (002) (55 Yrs - F UB3) SLIGHT DRIVER/RIDER
 VEHICLE 001 (000) CAR (84 Yrs - M TW7) TURNING RIGHT N TO S JCT APP
 BT - NEGATIVE FRONT HIT FIRST

VEHICLE 002 (000) PEDAL CYCLE (55 Yrs - F UB3) GOING AHEAD OTHER S TO N JCT APP
 BT - NOT APPLICABLE FRONT HIT FIRST

V001 A 403 (POOR TURN OR MANOEUVRE)

260 01170069910 TUE 14/11/17 07:50 LIGHT LONDON ROAD BRENTFORD J/W BRENT LEA 25 LINK 143-148 517010 / 177110
 POLICE - AT SCENE ROAD-DRY WEATHER-FINE SINGLE CWY T/STAG JUN GIVE WAY/UNCONT PELICAN OR SIMILAR
 TRAF SIG OUT

NOT KNOWN HOW COLLISION OCCURRED
 CASUALTY 001 (002) (33 Yrs - M W5) SLIGHT DRIVER/RIDER
 VEHICLE 001 (000) GDS =< 3.5T (45 Yrs - M W2) TURNING LEFT E TO W JNY PART OF WORK JCT APP
 BT - NEGATIVE N/S HIT FIRST

VEHICLE 002 (000) PEDAL CYCLE (33 Yrs - M W5) GOING AHEAD OTHER E TO W JCT APP
 BT - NOT APPLICABLE FRONT HIT FIRST

CYCLE LANE (ON CWY)

V001 B 405 (FAILED TO LOOK PROPERLY)

V002 B 406 (FAILED TO JUDGE OTHER PERSON'S PATH OR SPEED)



Syon Lane Area Personal Injury Collisions 60 mths to 31st December 2018

WX GIS AREA B25 Syon Lane Area (P) 60 MTS TO DEC-2018 SORTED BY DATE

261 01170070424 WED 15/11/17 23:53 DARK THORNBURY ROAD J/W ST MARY' CRESCENT 25 CELL 514500/177000 514830 / 177220
 POLICE - AT SCENE ROAD-DRY WEATHER-FINE SINGLE CWY T/STAG JUN GIVE WAY/UNCONT NO XING FACILITY IN 50M OTH AUTH PER
 NOT KNOWN HOW COLLISION OCCURRED

CASUALTY 001 (001) (42 Yrs - M TW2) SERIOUS DRIVER/RIDER

VEHICLE 001 (000) BUS/COACH (42 Yrs - M TW2) TURNING LEFT S TO N JCT MID
 BT - NOT PROVD (MEDCL REASONS) FRONT HIT FIRST

VEHICLE 002 (000) CAR (? Yrs - U) GOING AHEAD OTHER S TO N JCT MID
 BT - DRV NOT CONTACTED FRONT HIT FIRST

V001 B 403 (POOR TURN OR MANOEUVRE)

262 01170071142 SAT 18/11/17 21:26 DARK GREAT WEST ROAD J/W WOOD LANE 25 NODE 125 515590 / 177280
 POLICE - AT SCENE ROAD-WET WEATHER-FINE DUAL CWY CROSSROADS AUTO SIG PELICAN OR SIMILAR
 NOT KNOWN HOW COLLISION OCCURRED

CASUALTY 001 (001) (32 Yrs - M NW10) SLIGHT DRIVER/RIDER

CASUALTY 002 (001) (47 Yrs - F TW2) SLIGHT PASSENGER FRONT SEAT

CASUALTY 003 (002) (19 Yrs - F UB3) SLIGHT PASSENGER FRONT SEAT

VEHICLE 001 (000) CAR (32 Yrs - M NW10) GOING AHEAD OTHER W TO E JCT APP
 BT - NOT REQUESTED FRONT HIT FIRST

VEHICLE 002 (000) CAR (18 Yrs - F TW3) TURNING RIGHT W TO E JCT APP
 BT - NOT REQUESTED N/S HIT FIRST

V002 A 406 (FAILED TO JUDGE OTHER PERSON'S PATH OR SPEED)

V002 A 403 (POOR TURN OR MANOEUVRE)


Syon Lane Area Personal Injury Collisions 60 mths to 31st December 2018

WX GIS AREA B25 Syon Lane Area (P)										60 MTS TO DEC-2018 SORTED BY DATE	
------------------------------------	--	--	--	--	--	--	--	--	--	-----------------------------------	--

263	01170075855	TUE 21/11/17 18:30	DARK	WOOD LANE HOUNSLOW 400M S OF J/W A4 GREAT WEST ROAD HOUNSLOW THE N	25	CELL 515500/177000	515630 / 177160				
SELF COMPLETION			UNKNOWN (S/R)	WEATHER-UNKNOWN	SINGLE CWY	NO JUN IN 20M		NO XING FACILITY IN 50M			

UNKNOWN (S/R)

NOT KNOWN HOW COLLISION OCCURRED

CASUALTY 001 (003) (36 Yrs - M TW16) SLIGHT DRIVER/RIDER

VEHICLE 001 (000) GDS =< 3.5T (22 Yrs - M TW7)
BT - DRV NOT CONTACTED

GOING AHEAD OTHER

S TO N JNY PART OF WORK
N/S HIT FIRST

HIT PARKED VEH

VEHICLE 002 (000) CAR (? Yrs - U)
BT - DRV NOT CONTACTED

PARKED

P TO P
O/S HIT FIRSTVEHICLE 003 (000) PEDAL CYCLE (36 Yrs - M TW16)
BT - NOT APPLICABLE

GOING AHEAD OTHER

P TO N COMM TO/FROM WORK
BACK HIT FIRST

264	01170072392	FRI 24/11/17 09:00	LIGHT	SYON LANE J/W SPUR ROAD	25	NODE 144	516450 / 177200				
SELF COMPLETION			ROAD-DRY	WEATHER-FINE	SINGLE CWY	T/STAG JUN		AUTO SIG	UNKNOWN (S/R)	UNKNOWN (S/R)	

UNKNOWN (S/R)

NOT KNOWN HOW COLLISION OCCURRED

CASUALTY 001 (001) (26 Yrs - F SW15) SLIGHT PEDESTRIAN CROSSING ROAD ON PED XING N BOUND FROM DRIVERS N/SIDE

VEHICLE 001 (000) CAR (? Yrs - U)
BT - DRV NOT CONTACTED
UNKNOWN (S/R)UNKNOWN (S/R)
UNKNOWN (S/R)U(TO U(
FRONT HIT FIRST
UNKNOWN (S/R)

UNKNOWN (S/R)

UNKNOWN (S/R)

265	01170073247	MON 27/11/17 16:30	DARK	GREAT WEST ROAD 50M W OF J/W SYON PARK GARDENS	25	LINK 125-146	515820 / 177290				
POLICE - AT SCENE			ROAD-WET	WEATHER-OTHER	DUAL CWY	NO JUN IN 20M			NO XING FACILITY IN 50M		

NOT KNOWN HOW COLLISION OCCURRED

CASUALTY 001 (001) (49 Yrs - M TW4) SERIOUS PEDESTRIAN IN CENTRE OF CARRIAGEWAY N BOUND

VEHICLE 001 (000) CAR (45 Yrs - M KT12)
BT - NEGATIVE

GOING AHEAD OTHER

E TO W COMM TO/FROM WORK
FRONT HIT FIRSTVEHICLE 002 (000) CAR (52 Yrs - M TW15)
BT - NEGATIVE

GOING AHEAD OTHER

E TO W
FRONT HIT FIRST

C001 A 809 (PEDESTRIAN WEARING DARK CLOTHING AT NIGHT)

C001 A 802 (FAILED TO LOOK PROPERLY)

C001 B 810 (DISABILITY OR ILLNESS, MENTAL OR PHYSICAL)

C001 B 803 (FAILED TO JUDGE VEHICLE'S PATH OR SPEED)


Syon Lane Area Personal Injury Collisions 60 mths to 31st December 2018

WX GIS AREA B25 Syon Lane Area (P)										60 MTS TO DEC-2018 SORTED BY DATE	
266	01170076653	SUN 10/12/17 03:45	LIGHT	GREAT WEST ROAD 25M W OF J/W SYON GATE WAY				25	LINK 146-177	516470 / 177445	
SELF COMPLETION		ROAD-WET	RAINING	DUAL CWY		NO JUN IN 20M		PEDN PHASE AT ATS			
NOT KNOWN HOW COLLISION OCCURRED											
CASUALTY 001 (001)		(36 Yrs - M TW7)		SLIGHT	DRIVER/RIDER						
VEHICLE	001 (000)	CAR	(36 Yrs - M TW7)		UNKNOWN (S/R)			U(TO U(COMM TO/FROM WORK			
		BT - DRV NOT CONTACTED			UNKNOWN (S/R)			UNKNOWN (S/R)			
		UNKNOWN (S/R)			UNKNOWN (S/R)			UNKNOWN (S/R)			
VEHICLE	002 (000)	CAR	(? Yrs - M UNKN)		UNKNOWN (S/R)			U(TO U(
		BT - DRV NOT CONTACTED			UNKNOWN (S/R)			UNKNOWN (S/R)			
		UNKNOWN (S/R)			UNKNOWN (S/R)			UNKNOWN (S/R)			
267	01170078107	WED 13/12/17 11:30	LIGHT	HIGH STREET J/W THE HAM				25	LINK 143-148	517350 / 177280	
SELF COMPLETION		UNKNOWN (S/R)	RAINING	SINGLE CWY		NO JUN IN 20M		ZEBRA			
NOT KNOWN HOW COLLISION OCCURRED											
CASUALTY 001 (001)		(40 Yrs - M W7)		SLIGHT	DRIVER/RIDER						
VEHICLE	001 (000)	CAR	(40 Yrs - M W7)		UNKNOWN (S/R)			U(TO U(
		BT - DRV NOT CONTACTED			UNKNOWN (S/R)			BACK HIT FIRST			
		UNKNOWN (S/R)			UNKNOWN (S/R)			UNKNOWN (S/R)			
VEHICLE	002 (000)	CAR	(? Yrs - U UNKN)		UNKNOWN (S/R)			U(TO U(
		BT - DRV NOT CONTACTED			UNKNOWN (S/R)			BACK HIT FIRST			
		UNKNOWN (S/R)			UNKNOWN (S/R)			UNKNOWN (S/R)			
268	01170079624	THU 21/12/17 18:06	DARK	LONDON ROAD J/W BRENT LEA				25	LINK 143-148	517160 / 177220	
POLICE - AT SCENE		ROAD-DRY	WEATHER-FINE	SINGLE CWY		T/STAG JUN		GIVE WAY/UNCONT NO XING FACILITY IN 50M			
NOT KNOWN HOW COLLISION OCCURRED											
CASUALTY 001 (001)		(34 Yrs - F TW7)		SLIGHT	DRIVER/RIDER						
CASUALTY 002 (002)		(52 Yrs - M SW14)		SLIGHT	DRIVER/RIDER						
VEHICLE	001 (000)	CAR	(34 Yrs - F TW7)		TURNING RIGHT			N TO W		ENTERING MAIN RD	
		BT - NOT REQUESTED						FRONT HIT FIRST			
VEHICLE	002 (000)	TAXI	(52 Yrs - M SW14)		TURNING RIGHT			S TO E		ENTERING MAIN RD	
		BT - NOT REQUESTED						FRONT HIT FIRST			
V001 A 405 (FAILED TO LOOK PROPERLY)						V002 A 405 (FAILED TO LOOK PROPERLY)					



Syon Lane Area Personal Injury Collisions 60 mths to 31st December 2018

WX GIS AREA B25 Syon Lane Area (P) 60 MTS TO DEC-2018 SORTED BY DATE

269 01170079968 SAT 23/12/17 16:05 LIGHT GREAT WEST ROAD J/W THORNBY ROAD 25 NODE 145 514870 / 177150
 SELF COMPLETION ROAD-DRY WEATHER-FINE DUAL CWY OTHER JUN AUTO SIG NO XING FACILITY IN 50M
 NOT KNOWN HOW COLLISION OCCURRED

CASUALTY 001 (001) (? Yrs - F SL4) SLIGHT PASSENGER BACK SEAT
 VEHICLE 001 (000) CAR (47 Yrs - M SL4) UNKNOWN (S/R) U(TO U(UNKNOWN (S/R)
 BT - DRV NOT CONTACTED UNKNOWN (S/R) N/S HIT FIRST
 UNKNOWN (S/R) UNKNOWN (S/R) UNKNOWN (S/R) UNKNOWN (S/R)

270 01180082462 TUE 09/01/18 17:54 DARK GREAT WEST ROAD HOUNSLOW MIDDLESEX 50M E OF J/W OSTERLEY COURT 25 LINK 99-145 514590 / 177040
 POLICE - AT SCENE ROAD-WET WEATHER-OTHER DUAL CWY NO JUN IN 20M NO XING FACILITY IN 50M
 NOT KNOWN HOW COLLISION OCCURRED

CASUALTY 001 (002) (24 Yrs - M TW4) SLIGHT DRIVER/RIDER
 VEHICLE 001 (000) CAR (25 Yrs - F TW15) GOING AHEAD OTHER E TO W COMM TO/FROM WORK
 BT - NOT REQUESTED DID NOT IMPACT
 VEHICLE 002 (000) M/C 50-125CC (24 Yrs - M TW4) GOING AHEAD OTHER E TO W
 BT - NOT REQUESTED SKIDDED DID NOT IMPACT

V002 A 410 (LOSS OF CONTROL)

271 01180087389 FRI 02/02/18 07:39 LIGHT HIGH STREET J/W THE HAM 25 CELL 517000/177000 517351 / 177293
 POLICE - AT SCENE ROAD-DRY WEATHER-FINE SINGLE CWY T/STAG JUN GIVE WAY/UNCONT PEDN PHASE AT ATS
 NOT KNOWN HOW COLLISION OCCURRED

CASUALTY 001 (002) (55 Yrs - M TW16) SLIGHT DRIVER/RIDER
 VEHICLE 001 (000) CAR (24 Yrs - F TW4) GOING AHEAD HELD UP P TO E JCT APP
 BT - NOT REQUESTED BACK HIT FIRST
 VEHICLE 002 (000) M/C <= 50CC (55 Yrs - M TW16) GOING AHEAD OTHER W TO E JCT APP
 BT - NOT REQUESTED FRONT HIT FIRST

V002 A 108 (ROAD LAYOUT (EG BEND, HILL, NARROW CARRIAGEWAY))

V002 A 405 (FAILED TO LOOK PROPERLY)

V002 A 408 (SUDDEN BRAKING)


Syon Lane Area Personal Injury Collisions 60 mths to 31st December 2018
WX GIS AREA B25 Syon Lane Area (P)
60 MTS TO DEC-2018 SORTED BY DATE

272 01180090278 WED 14/02/18 23:02 DARK GREAT WEST ROAD 5M W OF J/W SYON LANE 25 NODE 146 516270 / 177340
 POLICE - AT SCENE ROAD-WET RAINING DUAL CWY CROSSROADS AUTO SIG PEDN PHASE AT ATS

OTHER OBJECT IN CWY

NOT KNOWN HOW COLLISION OCCURRED

CASUALTY 001 (001) (24 Yrs - M HA2) SLIGHT DRIVER/RIDER

 VEHICLE 001 (000) CAR (24 Yrs - M HA2)
 BT - REFUSED TO PROVIDE
 LEFT CWY NEARSIDE

GOING AHEAD OTHER

W TO E
FRONT HIT FIRST

JCT APP

 VEHICLE 002 (000) CAR (43 Yrs - M W4)
 BT - NOT REQUESTED

HIT OTH OBJECT

HIT LAMP POST

GOING AHEAD HELD UP

W TO E
N/S HIT FIRST

JCT APP

V001 A 405 (FAILED TO LOOK PROPERLY)

V001 A 306 (EXCEEDING SPEED LIMIT)

V001 A 501 (IMPAIRED BY ALCOHOL)

273 01180090820 SAT 17/02/18 12:10 LIGHT COMMERCE ROAD J/W LONDON ROAD 25 LINK 143-148 517270 / 177290
 POLICE - AT SCENE ROAD-DRY WEATHER-FINE SINGLE CWY T/STAG JUN AUTO SIG PELICAN OR SIMILAR

NOT KNOWN HOW COLLISION OCCURRED

CASUALTY 001 (001) (74 Yrs - F TW3) SERIOUS PEDESTRIAN

CROSSING ROAD ON PED XING

E BOUND FROM DRIVERS O/SIDE

 VEHICLE 001 (000) CAR (48 Yrs - F TW8)
 BT - NEGATIVE

GOING AHEAD RIGHT BEND N TO S

FRONT HIT FIRST

JCT APP

V001 B 405 (FAILED TO LOOK PROPERLY)



Syon Lane Area Personal Injury Collisions 60 mths to 31st December 2018

WX GIS AREA B25 Syon Lane Area (P) 60 MTS TO DEC-2018 SORTED BY DATE

274 01180092761 MON 26/02/18 23:08 DARK GREAT WEST ROAD ISLEWORTH MIDDLESEX J/W THORNBURY ROAD 25 NODE 145 514870 / 177160

POLICE - AT SCENE ROAD-DRY WEATHER-FINE DUAL CWY CROSSROADS AUTO SIG PELICAN OR SIMILAR

NOT KNOWN HOW COLLISION OCCURRED

CASUALTY 001 (001) (29 Yrs - M TW3) SERIOUS PASSENGER BACK SEAT

CASUALTY 002 (002) (52 Yrs - F W5) SLIGHT DRIVER/RIDER

VEHICLE 001 (000) CAR (37 Yrs - M TW3) GOING AHEAD OTHER W TO E JCT CLEARED
BT - NEGATIVE O/S HIT FIRST

VEHICLE 002 (000) CAR (52 Yrs - F W5) TURNING RIGHT S TO E JCT MID
BT - POSITIVE FRONT HIT FIRST

V002 A 501 (IMPAIRED BY ALCOHOL)

V002 A 403 (POOR TURN OR MANOEUVRE)

V002 B 301 (DISOBEYED AUTOMATIC TRAFFIC SIGNAL)

V001 B 301 (DISOBEYED AUTOMATIC TRAFFIC SIGNAL)

V002 B 602 (CARELESS/RECKLESS/IN A HURRY)

V002 B 405 (FAILED TO LOOK PROPERLY)

275 01180094001 SUN 04/03/18 16:24 LIGHT GREAT WEST ROAD J/W THORNBURY ROAD 25 NODE 145 514860 / 177150

POLICE - AT SCENE ROAD-DRY WEATHER-FINE DUAL CWY CROSSROADS AUTO SIG NO XING FACILITY IN 50M

VEHICLE LOAD IN CWY

NOT KNOWN HOW COLLISION OCCURRED

CASUALTY 001 (001) (48 Yrs - F TW5) SLIGHT DRIVER/RIDER

VEHICLE 001 (000) CAR (48 Yrs - F TW5) TURNING RIGHT E TO S JCT MID
BT - NOT REQUESTED N/S HIT FIRST

VEHICLE 002 (000) M/C 125-500CC (? Yrs - U) GOING AHEAD OTHER W TO E JCT MID
BT - DRV NOT CONTACTED SKID/OVER FRONT HIT FIRST

V002 A 403 (POOR TURN OR MANOEUVRE)

V002 A 901 (STOLEN VEHICLE)


Syon Lane Area Personal Injury Collisions 60 mths to 31st December 2018

WX GIS AREA B25 Syon Lane Area (P)	60 MTS TO DEC-2018 SORTED BY DATE
------------------------------------	-----------------------------------

276 01180094798 THU 08/03/18 07:45 LIGHT SHIELD DRIVE J/W GREAT WEST ROAD	25 LINK 146-177	516540 / 177510
--	-----------------	-----------------

POLICE - AT SCENE ROAD-DRY WEATHER-OTHER ONE-WAY ST T/STAG JUN GIVE WAY/UNCONT NO XING FACILITY IN 50M

NOT KNOWN HOW COLLISION OCCURRED

CASUALTY 001 (001) (57 Yrs - F SE22) SLIGHT PEDESTRIAN CROSSING ROAD (NOT ON XING) E BOUND FROM DRIVERS O/SIDE

VEHICLE 001 (000) GDS =< 3.5T (31 Yrs - M UB3) SLOWING OR STOPPING S TO E JNY PART OF WORK JCT APP
BT - NOT REQUESTED FRONT HIT FIRST

V001 A 706 (VISION AFFECTED - DAZZLING SUN)

C001 A 801 (CROSSED ROAD MASKED BY STATIONARY OR PARKED VEHICLE)

277 01180096095 TUE 13/03/18 13:50 LIGHT BRENTFORD HIGH STREET J/W CATHERINE WHEEL ROAD	25 LINK 143-148	517640 / 177400
--	-----------------	-----------------

POLICE - AT SCENE ROAD-DRY WEATHER-FINE SINGLE CWY T/STAG JUN GIVE WAY/UNCONT PELICAN OR SIMILAR

NOT KNOWN HOW COLLISION OCCURRED

CASUALTY 001 (001) (32 Yrs - M RG12) SERIOUS DRIVER/RIDER

VEHICLE 001 (000) M/C > 500CC (32 Yrs - M RG12) OVERTAKE MOVE VEH O/S NE TO SW JCT APP
BT - NOT PROVD (MEDCL REASONS) N/S HIT FIRST

VEHICLE 002 (000) CAR (71 Yrs - M UB2) TURNING RIGHT SE TO NE ENTERING MAIN RD
BT - NOT REQUESTED FRONT HIT FIRST

V001 A 405 (FAILED TO LOOK PROPERLY)

V002 A 405 (FAILED TO LOOK PROPERLY)

V001 B 701 (VISION AFFECTED - STATIONARY OR PARKED VEHICLE(S))

V002 B 701 (VISION AFFECTED - STATIONARY OR PARKED VEHICLE(S))

V002 A 602 (CARELESS/RECKLESS/IN A HURRY)

V001 A 403 (POOR TURN OR MANOEUVRE)

278 01180097295 TUE 20/03/18 16:15 LIGHT SYON LANE J/W SPUR ROAD ISLEWORTH	25 NODE 144	516480 / 177180
---	-------------	-----------------

POLICE - AT SCENE ROAD-DRY WEATHER-FINE SINGLE CWY T/STAG JUN GIVE WAY/UNCONT NO XING FACILITY IN 50M

NOT KNOWN HOW COLLISION OCCURRED

CASUALTY 001 (002) (33 Yrs - M TW10) SLIGHT DRIVER/RIDER

VEHICLE 001 (000) CAR (39 Yrs - M TW7) WAITING TO TURN RIGHT SE TO N JCT MID
BT - NOT REQUESTED FRONT HIT FIRST

VEHICLE 002 (000) M/C 50-125CC (33 Yrs - M TW10) GOING AHEAD OTHER N TO S COMM TO/FROM WORK JCT MID
BT - NOT REQUESTED N/S HIT FIRST

V001 A 403 (POOR TURN OR MANOEUVRE)


Syon Lane Area Personal Injury Collisions 60 mths to 31st December 2018

WX GIS AREA B25 Syon Lane Area (P)										60 MTS TO DEC-2018 SORTED BY DATE	
------------------------------------	--	--	--	--	--	--	--	--	--	-----------------------------------	--

279	01180098554	TUE 27/03/18 09:10	LIGHT	GREAT WEST ROAD J/W BOSTON MANOR ROAD				25	NODE 177	517200 / 177940	
POLICE - AT SCENE			ROAD-WET	RAINING	DUAL CWY	MULTI JUN	AUTO SIG	PEDN PHASE AT ATS			
NOT KNOWN HOW COLLISION OCCURRED											

CASUALTY	001 (001)	(22 Yrs - M TW4)	SLIGHT	DRIVER/RIDER							
----------	-----------	------------------	--------	--------------	--	--	--	--	--	--	--

VEHICLE	001 (000)	M/C 50-125CC	(22 Yrs - M TW4)	GOING AHEAD OTHER			W TO E		JCT APP		
BT - NEGATIVE				SKIDDED			BACK HIT FIRST				

VEHICLE	002 (000)	TAXI	(44 Yrs - M SG14)	GOING AHEAD HELD UP			W TO E		JCT APP		
BT - DRV NOT CONTACTED							DID NOT IMPACT				

V001 B 308 (FOLLOWING TOO CLOSE)

V001 B 406 (FAILED TO JUDGE OTHER PERSON'S PATH OR SPEED)

280	01180098726	TUE 27/03/18 22:20	DARK	LONDON ROAD 56M W OF J/W COMMERCE ROAD				25	LINK 143-148	517240 / 177270	
POLICE - AT SCENE			ROAD-DRY	WEATHER-FINE	SINGLE CWY	NO JUN IN 20M	PEDN PHASE AT ATS				
NOT KNOWN HOW COLLISION OCCURRED											

CASUALTY	001 (001)	(27 Yrs - M W6)	SERIOUS	DRIVER/RIDER							
----------	-----------	-----------------	---------	--------------	--	--	--	--	--	--	--

CASUALTY	002 (001)	(26 Yrs - M UNKN)	SERIOUS	PASSENGER							
----------	-----------	-------------------	---------	-----------	--	--	--	--	--	--	--

VEHICLE	001 (000)	M/C 125-500CC	(27 Yrs - M W6)	GOING AHEAD OTHER			E TO W				
BT - NOT PROVD (MEDCL REASONS)				SKIDDED			FRONT HIT FIRST				

V001 A 602 (CARELESS/RECKLESS/IN A HURRY)

V001 A 305 (ILLEGAL TURN OR DIRECTION OF TRAVEL)

281	01180099030	THU 29/03/18 09:40	LIGHT	LONDON ROAD J/W SYON LANE				25	NODE 143	516760 / 176970	
POLICE - AT SCENE			ROAD-DRY	WEATHER-FINE	SINGLE CWY	MULTI JUN	GIVE WAY/UNCONT	NO XING FACILITY IN 50M			
NOT KNOWN HOW COLLISION OCCURRED											

CASUALTY	001 (002)	(37 Yrs - M TW3)	SLIGHT	DRIVER/RIDER							
----------	-----------	------------------	--------	--------------	--	--	--	--	--	--	--

VEHICLE	001 (000)	TAXI	(72 Yrs - M CM16)	WAITING TO TURN RIGHT			E TO W		JNY PART OF WORK		JCT MID
BT - NOT REQUESTED							FRONT HIT FIRST				

VEHICLE	002 (000)	PEDAL CYCLE	(37 Yrs - M TW3)	GOING AHEAD OTHER			N TO S		JCT APP		
BT - NOT APPLICABLE							FRONT HIT FIRST				

V001 A 701 (VISION AFFECTED - STATIONARY OR PARKED VEHICLE(S))



Syon Lane Area Personal Injury Collisions 60 mths to 31st December 2018

WX GIS AREA B25 Syon Lane Area (P) 60 MTS TO DEC-2018 SORTED BY DATE

282 01180099797 TUE 03/04/18 22:00 DARK WOOD LANE 54M S OF J/W NORTHUMBERLAND AVENUE 25 CELL 515500/176500 515767 / 176820
 POLICE - AT SCENE ROAD-WET RAINING/HIGH WINDS DUAL CWY NO JUN IN 20M PEDN PHASE AT ATS
 NOT KNOWN HOW COLLISION OCCURRED

CASUALTY 001 (001) (22 Yrs - M TW7) SLIGHT DRIVER/RIDER

VEHICLE 001 (000) CAR (22 Yrs - M TW7) SLOWING OR STOPPING P TO P
 BT - NOT REQUESTED FRONT HIT FIRST

VEHICLE 002 (000) CAR (? Yrs - U) GOING AHEAD OTHER SE TO NE
 BT - DRV NOT CONTACTED FRONT HIT FIRST
 HIT PARKED VEH

V002 B 201 (TYRES ILLEGAL, DEFECTIVE OR UNDER INFLATED)

283 01180100173 FRI 06/04/18 22:18 DARK LONDON ROAD 20M SW OF J/W QUAKERS LANE 25 LINK 137-142 516425 / 176795
 POLICE - AT SCENE ROAD-DRY WEATHER-FINE SINGLE CWY T/STAG JUN AUTO SIG NO XING FACILITY IN 50M
 NOT KNOWN HOW COLLISION OCCURRED

CASUALTY 001 (001) (17 Yrs - M TW13) SLIGHT DRIVER/RIDER

VEHICLE 001 (000) M/C 50-125CC (17 Yrs - M TW13) SLOWING OR STOPPING E TO W JCT APP
 BT - NOT REQUESTED SKIDDED FRONT HIT FIRST

VEHICLE 002 (000) CAR (39 Yrs - M TW7) SLOWING OR STOPPING E TO W JNY PART OF WORK JCT APP
 BT - NOT REQUESTED BACK HIT FIRST

V001 A 405 (FAILED TO LOOK PROPERLY)

V002 B 406 (FAILED TO JUDGE OTHER PERSON'S PATH OR SPEED)



Syon Lane Area Personal Injury Collisions 60 mths to 31st December 2018

WX GIS AREA B25 Syon Lane Area (P)										60 MTS TO DEC-2018 SORTED BY DATE	
284	01180102712	THU 19/04/18 16:52	LIGHT	LONDON ROAD J/W TWICKENHAM ROAD	25	NODE 142			516520 / 176850		
POLICE - AT SCENE ROAD-DRY			WEATHER-FINE	SINGLE CWY	CROSSROADS	AUTO SIG	PEDN PHASE AT ATS				
NOT KNOWN HOW COLLISION OCCURRED											
CASUALTY 001 (001) (36 Yrs - F TW16)			SLIGHT	DRIVER/RIDER							
VEHICLE	001 (000)	CAR (36 Yrs - F TW16)	GOING AHEAD OTHER		N TO S	COMM TO/FROM WORK		JCT MID			
BT - NOT REQUESTED					FRONT HIT FIRST						
VEHICLE	002 (000)	CAR (38 Yrs - M UB6)	GOING AHEAD OTHER		S TO N	COMM TO/FROM WORK		JCT MID			
BT - NOT REQUESTED					FRONT HIT FIRST						
LEFT CWY NEARSIDE					HIT RD SIGN/ATS						
V002 A 602 (CARELESS/RECKLESS/IN A HURRY)					V002 A 306 (EXCEEDING SPEED LIMIT)						
V001 A 403 (POOR TURN OR MANOEUVRE)											
285	01180104201	WED 25/04/18 14:00	LIGHT	GREAT WEST ROAD 21M N OF J/W THORNBURY ROAD	25	LINK 125-145			514870 / 177140		
SELF COMPLETION ROAD-DRY			WEATHER-FINE	DUAL CWY	NO JUN IN 20M	UNKNOWN (S/R)		UNKNOWN (S/R)			
NOT KNOWN HOW COLLISION OCCURRED											
CASUALTY 001 (001) (31 Yrs - M TW20)			SLIGHT	DRIVER/RIDER							
VEHICLE	001 (000)	M/C > 500CC (31 Yrs - M TW20)	UNKNOWN (S/R)		U(TO U(COMM TO/FROM WORK					
BT - DRV NOT CONTACTED			UNKNOWN (S/R)		BACK HIT FIRST						
UNKNOWN (S/R)			UNKNOWN (S/R)		UNKNOWN (S/R)		UNKNOWN (S/R)				
VEHICLE	002 (000)	CAR (? Yrs - M UNKN)	UNKNOWN (S/FUNKNOWN (S/R)		U(TO U(
BT - DRV NOT CONTACTED			UNKNOWN (S/R)		FRONT HIT FIRST						
UNKNOWN (S/R)			UNKNOWN (S/R)		UNKNOWN (S/R)		UNKNOWN (S/R)				
286	01180106472	THU 26/04/18 07:45	LIGHT	BOSTON MANOR ROAD J/W WINDMILL ROAD	25	NODE 151			517540 / 177760		
SELF COMPLETION ROAD-DRY			WEATHER-FINE	SINGLE CWY	T/STAG JUN	GIVE WAY/UNCONT		NO XING FACILITY IN 50M			
NOT KNOWN HOW COLLISION OCCURRED											
CASUALTY 001 (001) (27 Yrs - M CR2)			SLIGHT	DRIVER/RIDER							
VEHICLE	001 (000)	CAR (27 Yrs - M CR2)	GOING AHEAD HELD UP		U(TO U(COMM TO/FROM WORK		UNKNOWN (S/R)			
BT - DRV NOT CONTACTED					BACK HIT FIRST						
VEHICLE	002 (000)	CAR (? Yrs - F UNKN)	GOING AHEAD OTHER		U(TO U(UNKNOWN (S/R)			
BT - DRV NOT CONTACTED					FRONT HIT FIRST						



Syon Lane Area Personal Injury Collisions 60 mths to 31st December 2018

WX GIS AREA B25 Syon Lane Area (P) 60 MTS TO DEC-2018 SORTED BY DATE

287 01180106862 WED 09/05/18 15:20 LIGHT LONDON ROAD J/W SYON LANE 25 NODE 143 516760 / 176970

POLICE - AT SCENE ROAD-DRY WEATHER-FINE SINGLE CWY T/STAG JUN GIVE WAY/UNCONT NO XING FACILITY IN 50M

NOT KNOWN HOW COLLISION OCCURRED

CASUALTY 001 (001) (31 Yrs - M HA2) SLIGHT DRIVER/RIDER

CASUALTY 002 (002) (43 Yrs - F TW7) SLIGHT DRIVER/RIDER

VEHICLE 001 (000) CAR (31 Yrs - M HA2) SLOWING OR STOPPING W TO E JNY PART OF WORK JCT APP
BT - NOT REQUESTED BACK HIT FIRST

VEHICLE 002 (000) CAR (43 Yrs - F TW7) SLOWING OR STOPPING W TO E JCT APP
BT - NOT REQUESTED FRONT HIT FIRST

VEHICLE 003 (000) CAR (37 Yrs - F TW13) TURNING RIGHT N TO W ENTERING MAIN RD
BT - NOT REQUESTED O/S HIT FIRST

V002 A 406 (FAILED TO JUDGE OTHER PERSON'S PATH OR SPEED)

V001 B 408 (SUDDEN BRAKING)

288 01180107674 SUN 13/05/18 19:15 LIGHT GREAT WEST ROAD 100M W OF J/W THORNBURY ROAD THE NEAREST CLASSIFIE 25 LINK 99-145 514800 / 177120

POLICE - AT SCENE ROAD-DRY WEATHER-FINE DUAL CWY NO JUN IN 20M NO XING FACILITY IN 50M

NOT KNOWN HOW COLLISION OCCURRED

CASUALTY 001 (001) (23 Yrs - M KT1) SLIGHT PASSENGER FRONT SEAT

CASUALTY 002 (001) (29 Yrs - F KT3) SLIGHT PASSENGER BACK SEAT

CASUALTY 003 (002) (17 Yrs - F NW6) SLIGHT PASSENGER FRONT SEAT

VEHICLE 001 (000) CAR (23 Yrs - M KT1) SLOWING OR STOPPING E TO W BACK HIT FIRST
BT - NOT REQUESTED

VEHICLE 002 (000) CAR (33 Yrs - F TW3) GOING AHEAD OTHER E TO W FRONT HIT FIRST
BT - NOT REQUESTED

V001 B 203 (DEFECTIVE BRAKES)

V002 B 408 (SUDDEN BRAKING)



Syon Lane Area Personal Injury Collisions 60 mths to 31st December 2018

WX GIS AREA B25 Syon Lane Area (P) 60 MTS TO DEC-2018 SORTED BY DATE

289 01180107787 MON 14/05/18 07:10 LIGHT SYON LANE J/W LONDON ROAD ISLEWORTH MIDDLESEX 25 NODE 143 516760 / 176970
 POLICE - AT SCENE ROAD-DRY WEATHER-FINE DUAL CWY T/STAG JUN GIVE WAY/UNCONT NO XING FACILITY IN 50M
 NOT KNOWN HOW COLLISION OCCURRED

CASUALTY 001 (002) (37 Yrs - M W4) SLIGHT DRIVER/RIDER
 VEHICLE 001 (000) CAR (62 Yrs - M TW8) MOVING OFF P TO E COMM TO/FROM WORK JCT APP
 BT - NOT REQUESTED FRONT HIT FIRST

VEHICLE 002 (000) PEDAL CYCLE (37 Yrs - M W4) TURNING LEFT E TO W COMM TO/FROM WORK JCT APP
 BT - NOT APPLICABLE FRONT HIT FIRST

V001 A 510 (DISTRACTION OUTSIDE VEHICLE) V001 B 405 (FAILED TO LOOK PROPERLY)

290 01180109604 TUE 22/05/18 07:20 LIGHT SPUR ROAD J/W SYON LANE 25 NODE 144 516470 / 177190
 POLICE - AT SCENE ROAD-DRY WEATHER-FINE SINGLE CWY T/STAG JUN GIVE WAY/UNCONT NO XING FACILITY IN 50M
 NOT KNOWN HOW COLLISION OCCURRED

CASUALTY 001 (001) (40 Yrs - M SW16) SLIGHT PEDESTRIAN IN CENTRE OF CARRIAGEWAY STANDING FROM DRIVERS O/SIDE
 VEHICLE 001 (000) M/C 50-125CC (34 Yrs - M UB6) OVERTAKE MOVE VEH O/S N TO S COMM TO/FROM WORK JCT CLEARED
 BT - NOT REQUESTED FRONT HIT FIRST

V001 A 403 (POOR TURN OR MANOEUVRE) V001 B 602 (CARELESS/RECKLESS/IN A HURRY)
 C001 A 804 (WRONG USE OF PEDESTRIAN CROSSING FACILITY)

291 01180110491 FRI 25/05/18 18:13 LIGHT LONDON ROAD J/W QUAKERS LANE 25 LINK 137-142 516444 / 176808
 POLICE - AT SCENE ROAD-DRY WEATHER-FINE SINGLE CWY T/STAG JUN GIVE WAY/UNCONT ZEBRA
 NOT KNOWN HOW COLLISION OCCURRED

CASUALTY 001 (002) (25 Yrs - M TW3) SERIOUS DRIVER/RIDER
 VEHICLE 001 (000) TAXI (43 Yrs - M TW3) TURNING LEFT E TO W JCT APP
 BT - DRV NOT CONTACTED N/S HIT FIRST
 LEFT CWY NEARSIDE

VEHICLE 002 (000) PEDAL CYCLE (25 Yrs - M TW3) GOING AHEAD OTHER E TO W JNY PART OF WORK JCT APP
 BT - NOT APPLICABLE FRONT HIT FIRST
 LEFT CWY NEARSIDE BUS LANE

V001 B 405 (FAILED TO LOOK PROPERLY) V002 B 406 (FAILED TO JUDGE OTHER PERSON'S PATH OR SPEED)
 V002 B 706 (VISION AFFECTED - DAZZLING SUN) V001 A 509 (DISTRACTION IN VEHICLE)
 V002 A 510 (DISTRACTION OUTSIDE VEHICLE)


Syon Lane Area Personal Injury Collisions 60 mths to 31st December 2018

WX GIS AREA B25 Syon Lane Area (P) 60 MTS TO DEC-2018 SORTED BY DATE

292 01180110707 SAT 26/05/18 17:35 LIGHT HIGH STREET 88M W OF J/W HALF ACRE THE NEAREST CLASSIFIED ROAD WAS 25 LINK 143-148 517600 / 177380
 POLICE - AT SCENE ROAD-DRY WEATHER-FINE SINGLE CWY NO JUN IN 20M PELICAN OR SIMILAR
 NOT KNOWN HOW COLLISION OCCURRED

CASUALTY 001 (001) (70 Yrs - F TW7) SLIGHT PEDESTRIAN CROSSING ROAD (NOT ON XING) N BOUND

VEHICLE 001 (000) CAR (? Yrs - U) REVERSING P TO W
 BT - DRV NOT CONTACTED BACK HIT FIRST

V001 A 602 (CARELESS/RECKLESS/IN A HURRY)

293 01180111205 TUE 29/05/18 18:55 LIGHT HALF ACRE J/W LION WAY 25 LINK 148-151 517670 / 177470
 POLICE - AT SCENE ROAD-DRY WEATHER-FINE SINGLE CWY T/STAG JUN GIVE WAY/UNCONT NO XING FACILITY IN 50M
 NOT KNOWN HOW COLLISION OCCURRED

CASUALTY 001 (002) (37 Yrs - F TW2) SLIGHT DRIVER/RIDER

VEHICLE 001 (000) CAR (57 Yrs - M TW4) MOVING OFF E TO S ENTERING MAIN RD
 BT - NEGATIVE N/S HIT FIRST

VEHICLE 002 (000) PEDAL CYCLE (37 Yrs - F TW2) TURNING RIGHT N TO W LEAVING MAIN RD
 BT - NOT APPLICABLE FRONT HIT FIRST

V001 B 405 (FAILED TO LOOK PROPERLY)

294 01180117558 FRI 01/06/18 04:30 LIGHT LONDON ROAD J/W LODGE CLOSE 25 LINK 142-143 516590 / 176890
 SELF COMPLETION ROAD-DRY WEATHER-FINE SINGLE CWY T/STAG JUN AUTO SIG NO XING FACILITY IN 50M
 NOT KNOWN HOW COLLISION OCCURRED

CASUALTY 001 (001) (35 Yrs - M EN3) SLIGHT DRIVER/RIDER

VEHICLE 001 (000) CAR (35 Yrs - M EN3) WAITING TO TURN LEFT U(TO U(JCT APP
 BT - DRV NOT CONTACTED N/S HIT FIRST

VEHICLE 002 (000) CAR (? Yrs - U) UNKNOWN (S/R) U(TO U(JCT APP
 BT - DRV NOT CONTACTED FRONT HIT FIRST



Syon Lane Area Personal Injury Collisions 60 mths to 31st December 2018

WX GIS AREA B25 Syon Lane Area (P) 60 MTS TO DEC-2018 SORTED BY DATE

295 01180122955 SAT 02/06/18 07:20 LIGHT LONDON ROAD BRENTFORD MIDDLESEX 21M E OF J/W BRENT LEA 25 LINK 143-148 517180 / 177220
 SELF COMPLETION ROAD-DRY WEATHER-FINE SINGLE CWY NO JUN IN 20M PELICAN OR SIMILAR UNKNOWN (S/R)
 NOT KNOWN HOW COLLISION OCCURRED

CASUALTY 001 (001) (49 Yrs - M W5) SERIOUS DRIVER/RIDER

VEHICLE 001 (000) PEDAL CYCLE (49 Yrs - M W5) GOING AHEAD OTHER U(TO U(
 BT - NOT APPLICABLE SKID/OVER UNKNOWN (S/R)

VEHICLE 002 (000) GDS =< 3.5T (? Yrs - U) UNKNOWN (S/F)UNKNOWN (S/R) U(TO U(
 BT - DRV NOT CONTACTED UNKNOWN (S/R)

296 01180113269 SAT 09/06/18 17:00 LIGHT GREAT WEST ROAD J/W SYON LANE 25 NODE 146 516270 / 177350
 POLICE - AT SCENE ROAD-DRY WEATHER-FINE DUAL CWY CROSSROADS AUTO SIG PEDN PHASE AT ATS
 NOT KNOWN HOW COLLISION OCCURRED

CASUALTY 001 (001) (48 Yrs - F UB2) SLIGHT DRIVER/RIDER

VEHICLE 001 (000) CAR (48 Yrs - F UB2) SLOWING OR STOPPING E TO S JCT APP
 BT - NOT REQUESTED BACK HIT FIRST

VEHICLE 002 (000) GDS =< 3.5T (? Yrs - M GL01) GOING AHEAD OTHER E TO S JCT APP
 BT - DRV NOT CONTACTED FRONT HIT FIRST

V002 A 406 (FAILED TO JUDGE OTHER PERSON'S PATH OR SPEED)

V002 B 602 (CARELESS/RECKLESS/IN A HURRY)

297 01180114130 WED 13/06/18 18:50 LIGHT NFL HIGH STREET J/W PUMP ALLEY 25 LINK 148-152 517890 / 177500
 POLICE - AT SCENE ROAD-DRY WEATHER-FINE SINGLE CWY T/STAG JUN GIVE WAY/UNCONT NO XING FACILITY IN 50M
 NOT KNOWN HOW COLLISION OCCURRED

CASUALTY 001 (002) (36 Yrs - F TW7) SLIGHT DRIVER/RIDER

VEHICLE 001 (000) CAR (? Yrs - F HA7) SLOWING OR STOPPING E TO SW JCT MID
 BT - NOT REQUESTED O/S HIT FIRST

VEHICLE 002 (000) PEDAL CYCLE (36 Yrs - F TW7) OVERTAKE STAT VEH O/S E TO W COMM TO/FROM WORK JCT MID
 BT - NOT APPLICABLE O/S HIT FIRST

V002 B 410 (LOSS OF CONTROL)


Syon Lane Area Personal Injury Collisions 60 mths to 31st December 2018

WX GIS AREA B25 Syon Lane Area (P)	60 MTS TO DEC-2018 SORTED BY DATE
------------------------------------	-----------------------------------

298 01180115356 TUE 19/06/18 15:55 LIGHT B454 SYON LANE J/W GRANT WAY	25 LINK 146-746	516060 / 177450
--	-----------------	-----------------

POLICE - AT SCENE ROAD-DRY WEATHER-FINE ROUNDABOUT MINI	GIVE WAY/UNCONT NO XING FACILITY IN 50M
---	---

NOT KNOWN HOW COLLISION OCCURRED

CASUALTY 001 (002) (54 Yrs - M UB6) SLIGHT DRIVER/RIDER

VEHICLE 001 (000) CAR (57 Yrs - F UB1)	MOVING OFF	S TO N
BT - NOT REQUESTED		N/S HIT FIRST

VEHICLE 002 (000) PEDAL CYCLE (54 Yrs - M UB6)	TURNING RIGHT	E TO N	COMM TO/FROM WORK
BT - NOT APPLICABLE		FRONT HIT FIRST	

V001 A 406 (FAILED TO JUDGE OTHER PERSON'S PATH OR SPEED)

V002 A 403 (POOR TURN OR MANOEUVRE)

299 01180115917 WED 20/06/18 17:15 LIGHT AMHURST GARDENS J/W LONDON ROAD	25 LINK 137-142	515950 / 176550
---	-----------------	-----------------

POLICE - AT SCENE ROAD-DRY WEATHER-FINE SINGLE CWY CROSSROADS	GIVE WAY/UNCONT NO XING FACILITY IN 50M
---	---

NOT KNOWN HOW COLLISION OCCURRED

CASUALTY 001 (002) (35 Yrs - F TW3) SLIGHT DRIVER/RIDER

VEHICLE 001 (000) CAR (80 Yrs - F TW2)	MOVING OFF	S TO N	ENTERING MAIN RD
BT - NOT REQUESTED		FRONT HIT FIRST	

VEHICLE 002 (000) PEDAL CYCLE (35 Yrs - F TW3)	GOING AHEAD OTHER	E TO W	COMM TO/FROM WORK	FOREIGN REG LHD
BT - NOT APPLICABLE		N/S HIT FIRST		JCT CLEARED

V001 A 406 (FAILED TO JUDGE OTHER PERSON'S PATH OR SPEED)

V001 A 405 (FAILED TO LOOK PROPERLY)

300 01180121442 WED 20/06/18 18:20 LIGHT HIGH STREET J/W ALEXANDRA ROAD	25 LINK 148-152	517860 / 177480
--	-----------------	-----------------

SELF COMPLETION ROAD-DRY WEATHER-FINE SINGLE CWY UNKNOWN (S/R) UNKNOWN (S/R)	PEDN PHASE AT ATS
--	-------------------

NOT KNOWN HOW COLLISION OCCURRED

CASUALTY 001 (001) (30 Yrs - M SW20) SERIOUS DRIVER/RIDER

VEHICLE 001 (000) PEDAL CYCLE (30 Yrs - M SW20)	GOING AHEAD OTHER	U(TO U(COMM TO/FROM WORK	JCT APP
BT - NOT APPLICABLE	UNKNOWN (S/R)	FRONT HIT FIRST		

VEHICLE 002 (000) CAR (? Yrs - F TW8)	TURNING RIGHT	U(TO U(JCT APP
BT - DRV NOT CONTACTED		N/S HIT FIRST	



Syon Lane Area Personal Injury Collisions 60 mths to 31st December 2018

WX GIS AREA B25 Syon Lane Area (P) 60 MTS TO DEC-2018 SORTED BY DATE

301 01180120609 THU 12/07/18 14:53 LIGHT HIGH STREET J/W HALF ACRE 25 NODE 148 517660 / 177410

POLICE - AT SCENE ROAD-DRY WEATHER-FINE SINGLE CWY MULTI JUN AUTO SIG PELICAN OR SIMILAR

NOT KNOWN HOW COLLISION OCCURRED

CASUALTY 001 (002) (54 Yrs - M W4) SLIGHT DRIVER/RIDER

VEHICLE 001 (000) CAR (30 Yrs - F TW8) TURNING LEFT SW TO NE JCT APP
BT - NOT PROVD (MEDCL REASONS) DID NOT IMPACT

VEHICLE 002 (000) PEDAL CYCLE (54 Yrs - M W4) CHANGE LANE TO RIGHT SW TO NE JCT APP
BT - NOT APPLICABLE DID NOT IMPACT

V001 A 410 (LOSS OF CONTROL)

302 01180121390 MON 16/07/18 19:26 LIGHT BOSTON MANOR ROAD J/W A4 GREAT WEST ROAD 25 NODE 177 517180 / 177955

POLICE - AT SCENE ROAD-DRY WEATHER-FINE SINGLE CWY CROSSROADS AUTH PERSON NO XING FACILITY IN 50M

NOT KNOWN HOW COLLISION OCCURRED

CASUALTY 001 (002) (32 Yrs - M TW8) SLIGHT DRIVER/RIDER

VEHICLE 001 (000) CAR (44 Yrs - M W17) SLOWING OR STOPPING N TO S JCT APP
BT - NOT REQUESTED BACK HIT FIRST

VEHICLE 002 (000) PEDAL CYCLE (32 Yrs - M TW8) GOING AHEAD OTHER N TO S JCT APP
BT - NOT APPLICABLE FRONT HIT FIRST

V002 A 308 (FOLLOWING TOO CLOSE)

V002 A 406 (FAILED TO JUDGE OTHER PERSON'S PATH OR SPEED)



Syon Lane Area Personal Injury Collisions 60 mths to 31st December 2018

WX GIS AREA B25 Syon Lane Area (P) 60 MTS TO DEC-2018 SORTED BY DATE

303 01180123772 SAT 28/07/18 13:40 LIGHT WINDMILL LANE ISLEWORTH MIDDLESEX 100M N OF J/W SYON LANE 25 LINK 146-746 515390 / 178110
 POLICE - AT SCENE ROAD-DRY WEATHER-FINE SINGLE CWY NO JUN IN 20M NO XING FACILITY IN 50M
 NOT KNOWN HOW COLLISION OCCURRED

CASUALTY 001 (002) (30 Yrs - M SL2) SLIGHT DRIVER/RIDER

CASUALTY 002 (003) (20 Yrs - M UB2) SLIGHT PASSENGER FRONT SEAT

VEHICLE 001 (000) CAR (39 Yrs - F TW7) WAITING TO TURN RIGHT S TO N
 BT - NOT REQUESTED BACK HIT FIRST

VEHICLE 002 (000) GDS =< 3.5T (30 Yrs - M SL2) GOING AHEAD HELD UP S TO N JNY PART OF WORK
 BT - NOT REQUESTED BACK HIT FIRST

VEHICLE 003 (000) CAR (51 Yrs - M UB2) GOING AHEAD OTHER S TO N
 BT - NOT REQUESTED FRONT HIT FIRST

V001 B 403 (POOR TURN OR MANOEUVRE)

V003 B 405 (FAILED TO LOOK PROPERLY)

V003 A 306 (EXCEEDING SPEED LIMIT)

V003 B 602 (CARELESS/RECKLESS/IN A HURRY)

V003 B 601 (AGGRESSIVE DRIVING)

304 01180130440 MON 03/09/18 16:00 LIGHT A4 GREAT WEST ROAD J/W RIDGEWAY ROAD ISLEWORTH 25 LINK 125-145 515260 / 177230

SELF COMPLETION ROAD-DRY WEATHER-FINE DUAL CWY UNKNOWN (S/R) AUTO SIG PEDN PHASE AT ATS

NOT KNOWN HOW COLLISION OCCURRED

CASUALTY 001 (001) (30 Yrs - F TW3) SLIGHT DRIVER/RIDER

CASUALTY 002 (001) (? Yrs - F TW8) SLIGHT PASSENGER BACK SEAT

CASUALTY 003 (001) (? Yrs - M TW3) SLIGHT PASSENGER FRONT SEAT

VEHICLE 001 (000) CAR (30 Yrs - F TW3) UNKNOWN (S/R) U(TO U(UNKNOWN (S/R)
 BT - DRV NOT CONTACTED UNKNOWN (S/R) BACK HIT FIRST
 UNKNOWN (S/R) UNKNOWN (S/R) UNKNOWN (S/R)



Syon Lane Area Personal Injury Collisions 60 mths to 31st December 2018

WX GIS AREA B25 Syon Lane Area (P) 60 MTS TO DEC-2018 SORTED BY DATE

305 01180130457 MON 03/09/18 21:55 DARK A4 GREAT WEST ROAD J/W RIVERBANK WAY BRENTFORD 25 LINK 146-177 517040 / 177830

POLICE - AT SCENE ROAD-DRY WEATHER-FINE DUAL CWY CROSSROADS AUTO SIG NO XING FACILITY IN 50M

NOT KNOWN HOW COLLISION OCCURRED

CASUALTY 001 (001) (35 Yrs - M TW8) SLIGHT DRIVER/RIDER

CASUALTY 002 (002) (27 Yrs - M TW7) SLIGHT DRIVER/RIDER

VEHICLE 001 (000) CAR (35 Yrs - M TW8)
BT - NOT REQUESTED

GOING AHEAD OTHER S TO N
FRONT HIT FIRST

JCT MID

FOREIGN REG LHD

VEHICLE 002 (000) CAR (27 Yrs - M TW7)
BT - NEGATIVE

GOING AHEAD OTHER E TO W
FRONT HIT FIRST

JCT MID

V001 B 403 (POOR TURN OR MANOEUVRE)

V001 A 301 (DISOBEYED AUTOMATIC TRAFFIC SIGNAL)

306 01180137677 MON 08/10/18 15:40 LIGHT LONDON ROAD J/W BRENT LEA 25 LINK 143-148 517180 / 177230

POLICE - AT SCENE ROAD-DRY WEATHER-FINE SLIP RD T/STAG JUN GIVE WAY/UNCONT NO XING FACILITY IN 50M

NOT KNOWN HOW COLLISION OCCURRED

CASUALTY 001 (002) (66 Yrs - M IG2) SLIGHT DRIVER/RIDER

VEHICLE 001 (000) CAR (40 Yrs - F UB2)
BT - NOT REQUESTED

MOVING OFF N TO S
FRONT HIT FIRST

JCT APP

VEHICLE 002 (000) CAR (66 Yrs - M IG2)
BT - NOT REQUESTED

OVERTAKE MOVE VEH O/S W TO E
N/S HIT FIRST

JCT APP

V001 A 405 (FAILED TO LOOK PROPERLY)

V002 B 405 (FAILED TO LOOK PROPERLY)



Syon Lane Area Personal Injury Collisions 60 mths to 31st December 2018

WX GIS AREA B25 Syon Lane Area (P) 60 MTS TO DEC-2018 SORTED BY DATE

307 01180137915 TUE 09/10/18 15:25 LIGHT NFL GREAT WEST ROAD J/W SYON LANE 25 NODE 146 516291 / 177364
 POLICE - AT SCENE ROAD-DRY WEATHER-FINE DUAL CWY CROSSROADS AUTO SIG PEDN PHASE AT ATS
 NOT KNOWN HOW COLLISION OCCURRED

CASUALTY 001 (001) (34 Yrs - M W7) SLIGHT DRIVER/RIDER
 VEHICLE 001 (000) CAR (34 Yrs - M W7) SLOWING OR STOPPING E TO W JCT APP
 BT - NEGATIVE BACK HIT FIRST
 VEHICLE 002 (000) TAXI (34 Yrs - M TW8) SLOWING OR STOPPING E TO W JNY PART OF WORK JCT APP
 BT - NEGATIVE SKIDDED FRONT HIT FIRST

V002 B 602 (CARELESS/RECKLESS/IN A HURRY) V002 B 509 (DISTRACTION IN VEHICLE)

308 01180138342 WED 10/10/18 07:15 LIGHT FIELD LANE 21M E OF J/W FIELD LANE 25 CELL 517000/177000 517030 / 177300
 SELF COMPLETION ROAD-DRY WEATHER-FINE SINGLE CWY NO JUN IN 20M UNKNOWN (S/R) UNKNOWN (S/R)
 UNKNOWN (S/R)

NOT KNOWN HOW COLLISION OCCURRED
 CASUALTY 001 (001) (35 Yrs - M TW8) SLIGHT DRIVER/RIDER
 CASUALTY 002 (001) (? Yrs - F TW8) SLIGHT PASSENGER FRONT SEAT
 CASUALTY 003 (001) (? Yrs - F TW8) SLIGHT PASSENGER BACK SEAT
 CASUALTY 004 (001) (? Yrs - M TW8) SERIOUS PASSENGER BACK SEAT
 VEHICLE 001 (000) CAR (35 Yrs - M TW8) UNKNOWN (S/F)UNKNOWN (S/R) U(TO U(BACK HIT FIRST
 BT - DRV NOT CONTACTED UNKNOWN (S/R) UNKNOWN (S/R) UNKNOWN (S/R) UNKNOWN (S/R)
 UNKNOWN (S/R) UNKNOWN (S/R)
 VEHICLE 002 (000) CAR (? Yrs - U) UNKNOWN (S/F)UNKNOWN (S/R) U(TO U(UNKNOWN (S/R) UNKNOWN (S/R)
 BT - DRV NOT CONTACTED UNKNOWN (S/R) UNKNOWN (S/R) UNKNOWN (S/R) UNKNOWN (S/R)
 UNKNOWN (S/R) UNKNOWN (S/R) UNKNOWN (S/R) UNKNOWN (S/R)

309 01180138825 THU 11/10/18 19:35 DARK BOSTON MANOR ROAD J/W GLENHURST ROAD 25 LINK 151-177 517320 / 177880
 SELF COMPLETION ROAD-WET RAINING SINGLE CWY UNKNOWN (S/R) UNKNOWN (S/R) ZEBRA UNKNOWN (S/R)
 NOT KNOWN HOW COLLISION OCCURRED

CASUALTY 001 (001) (28 Yrs - F TW8) SLIGHT PEDESTRIAN CROSSING ROAD ON PED XING UNKNOWN
 VEHICLE 001 (000) CAR (? Yrs - U UNKN) UNKNOWN (S/R) U(TO U(UNKNOWN (S/R)
 BT - DRV NOT CONTACTED UNKNOWN (S/R) FRONT HIT FIRST
 UNKNOWN (S/R) UNKNOWN (S/R) UNKNOWN (S/R) UNKNOWN (S/R)


Syon Lane Area Personal Injury Collisions 60 mths to 31st December 2018

WX GIS AREA B25 Syon Lane Area (P)							60 MTS TO DEC-2018 SORTED BY DATE	
------------------------------------	--	--	--	--	--	--	-----------------------------------	--

310	01180140721	MON 22/10/18 19:55	DARK	HIGH STREET BRENTFORD 40M E OF J/W HALF ACRE THE NEAREST CLASSIFIE	25	LINK 148-152	517740 / 177430
POLICE - AT SCENE		ROAD-DRY	WEATHER-FINE	SINGLE CWY NO JUN IN 20M	NO XING FACILITY IN 50M		
NOT KNOWN HOW COLLISION OCCURRED							

CASUALTY 001 (001) (53 Yrs - F TW4) SLIGHT DRIVER/RIDER

CASUALTY 002 (002) (74 Yrs - M W13) SLIGHT DRIVER/RIDER

VEHICLE	001 (000)	CAR	(53 Yrs - F TW4)	GOING AHEAD OTHER	W TO E
BT - NOT REQUESTED				FRONT HIT FIRST	

VEHICLE	002 (000)	CAR	(74 Yrs - M W13)	GOING AHEAD OTHER	E TO W
BT - NOT REQUESTED				FRONT HIT FIRST	

V001 B 409 (SWERVED)

311	01180148255	SUN 04/11/18 15:30	LIGHT	BACK LANE J/W ST PAULS ROAD	25	CELL 517500/177500	517710 / 177530
SELF COMPLETION		ROAD-WET	WEATHER-UNKNOWN	ONE-WAY ST T/STAG JUN	GIVE WAY/UNCONT NO XING FACILITY IN 50M		
NOT KNOWN HOW COLLISION OCCURRED							

CASUALTY 001 (002) (9 Yrs - M TW8) SLIGHT DRIVER/RIDER

VEHICLE	001 (000)	CAR	(72 Yrs - F TW9)	UNKNOWN (S/R)	U(TO U(JCT MID
BT - DRV NOT CONTACTED				FRONT HIT FIRST		

VEHICLE	002 (000)	PEDAL CYCLE	(9 Yrs - M TW8)	GOING AHEAD OTHER	U(TO U(JCT MID
BT - NOT APPLICABLE				BACK HIT FIRST		

312	01180144037	WED 07/11/18 20:00	DARK	SYON LANE 30M W OF J/W GRANT WAY	25	LINK 146-746	516040 / 177460
POLICE - AT SCENE		ROAD-WET	RAINING	SINGLE CWY NO JUN IN 20M	NO XING FACILITY IN 50M		
NOT KNOWN HOW COLLISION OCCURRED							

CASUALTY 001 (002) (65 Yrs - M UB1) SLIGHT DRIVER/RIDER

VEHICLE	001 (000)	CAR	(37 Yrs - F TW5)	TURNING LEFT	S TO N
BT - NOT REQUESTED				N/S HIT FIRST	

VEHICLE	002 (000)	CAR	(65 Yrs - M UB1)	GOING AHEAD OTHER	S TO N
BT - NOT REQUESTED				FRONT HIT FIRST	

FOREIGN REG LHD

V002 A 308 (FOLLOWING TOO CLOSE)



Syon Lane Area Personal Injury Collisions 60 mths to 31st December 2018

WX GIS AREA B25 Syon Lane Area (P) 60 MTS TO DEC-2018 SORTED BY DATE

313 01180144247 THU 08/11/18 18:16 DARK BOSTON MANOR ROAD 70M S OF J/W SOMERSET ROAD 25 LINK 148-151 517620 / 177660
 POLICE - AT SCENE ROAD-WET WEATHER-FINE SINGLE CWY NO JUN IN 20M ZEBRA
 NOT KNOWN HOW COLLISION OCCURRED

CASUALTY 001 (002) (47 Yrs - M W3) SLIGHT DRIVER/RIDER

VEHICLE 001 (000) CAR (76 Yrs - F W14) SLOWING OR STOPPING S TO N
 BT - NOT REQUESTED BACK HIT FIRST

VEHICLE 002 (000) PEDAL CYCLE (47 Yrs - M W3) GOING AHEAD OTHER S TO N JNY PART OF WORK
 BT - NOT APPLICABLE FRONT HIT FIRST

V001 A 108 (ROAD LAYOUT (EG BEND, HILL, NARROW CARRIAGEWAY))

314 01180145430 TUE 13/11/18 18:30 DARK GREAT WEST ROAD 100M W OF J/W BOSTON MANOR ROAD 25 LINK 146-177 517020 / 177820
 POLICE - AT SCENE ROAD-DRY WEATHER-FINE DUAL CWY NO JUN IN 20M PELICAN OR SIMILAR

NOT KNOWN HOW COLLISION OCCURRED

CASUALTY 001 (001) (36 Yrs - F TW19) SLIGHT DRIVER/RIDER

CASUALTY 002 (001) (36 Yrs - M TW7) SLIGHT PEDESTRIAN CROSSING ROAD ON PED XING S BOUND FROM DRIVERS O/SIDE

CASUALTY 003 (001) (42 Yrs - M TW5) SLIGHT PEDESTRIAN CROSSING ROAD ON PED XING S BOUND FROM DRIVERS O/SIDE

VEHICLE 001 (000) M/C 50-125CC (36 Yrs - F TW19) GOING AHEAD OTHER E TO W COMM TO/FROM WORK
 BT - NOT REQUESTED FRONT HIT FIRST

C002 A 802 (FAILED TO LOOK PROPERLY)

C003 A 802 (FAILED TO LOOK PROPERLY)

315 01180146403 SAT 17/11/18 13:45 LIGHT TWICKENHAM ROAD J/W LONDON ROAD 25 NODE 142 516517 / 176814
 SELF COMPLETION ROAD-DRY WEATHER-FINE UNKNOWN CROSSROADS AUTO SIG NO XING FACILITY IN 50M UNKNOWN (S/R)

NOT KNOWN HOW COLLISION OCCURRED

CASUALTY 001 (001) (38 Yrs - M KT8) SLIGHT DRIVER/RIDER

VEHICLE 001 (000) CAR (38 Yrs - M KT8) UNKNOWN (S/R) U(TO U(JCT MID
 BT - DRV NOT CONTACTED UNKNOWN (S/R) FRONT HIT FIRST
 UNKNOWN (S/R) UNKNOWN (S/R) UNKNOWN (S/R)

VEHICLE 002 (000) CAR (? Yrs - U UNKN) UNKNOWN (S/R) U(TO U(JCT MID
 BT - DRV NOT CONTACTED UNKNOWN (S/R) FRONT HIT FIRST
 UNKNOWN (S/R) UNKNOWN (S/R) UNKNOWN (S/R)


Syon Lane Area Personal Injury Collisions 60 mths to 31st December 2018

WX GIS AREA B25 Syon Lane Area (P)	60 MTS TO DEC-2018 SORTED BY DATE
------------------------------------	-----------------------------------

316 01180146966 TUE 20/11/18 20:05 DARK A4 GREAT WEST ROAD J/W THORNBURY ROAD ISLEWORTH	25 NODE 145	514880 / 177170
---	-------------	-----------------

POLICE - AT SCENE ROAD-WET RAINING DUAL CWY CROSSROADS AUTO SIG PEDN PHASE AT ATS

NOT KNOWN HOW COLLISION OCCURRED

CASUALTY 001 (002) (39 Yrs - F TW7) SLIGHT DRIVER/RIDER

VEHICLE 001 (000) CAR (68 Yrs - F TW9)	GOING AHEAD HELD UP	P TO E	JCT APP
BT - NOT REQUESTED		BACK HIT FIRST	

VEHICLE 002 (000) CAR (39 Yrs - F TW7)	SLOWING OR STOPPING	W TO E	JCT APP
BT - NOT REQUESTED		FRONT HIT FIRST	

V001 A 707 (VISION AFFECTED - RAIN, SLEET, SNOW, OR FOG)

V002 A 707 (VISION AFFECTED - RAIN, SLEET, SNOW, OR FOG)

317 01180147713 FRI 23/11/18 21:51 DARK WOOD LANE J/W PARKWOOD ROAD	25 CELL 515500/176500	515830 / 176700
---	-----------------------	-----------------

POLICE - AT SCENE ROAD-DRY WEATHER-FINE SINGLE CWY T/STAG JUN GIVE WAY/UNCONT NO XING FACILITY IN 50M

NOT KNOWN HOW COLLISION OCCURRED

CASUALTY 001 (002) (35 Yrs - M TW7) SLIGHT DRIVER/RIDER

VEHICLE 001 (000) GDS =< 3.5T (25 Yrs - M UB5)	GOING AHEAD OTHER	SE TO NW JNY PART OF WORK	JCT APP
BT - NOT REQUESTED		FRONT HIT FIRST	

VEHICLE 002 (000) CAR (35 Yrs - M TW7)	GOING AHEAD OTHER	SE TO NW	JCT APP
BT - NOT REQUESTED		BACK HIT FIRST	

VEHICLE 003 (000) CAR (? Yrs - U)	PARKED	P TO P	JCT APP
BT - DRV NOT CONTACTED		N/S HIT FIRST	

VEHICLE 004 (000) CAR (? Yrs - U)	PARKED	P TO P	JCT APP
BT - DRV NOT CONTACTED		N/S HIT FIRST	

V001 A 406 (FAILED TO JUDGE OTHER PERSON'S PATH OR SPEED)

V001 A 405 (FAILED TO LOOK PROPERLY)

V002 A 408 (SUDDEN BRAKING)


Syon Lane Area Personal Injury Collisions 60 mths to 31st December 2018

WX GIS AREA B25 Syon Lane Area (P)	60 MTS TO DEC-2018 SORTED BY DATE
------------------------------------	-----------------------------------

318 01180148432 TUE 27/11/18 18:20 DARK HALF ACRE J/W ST PAULS ROAD 25 LINK 148-151 517670 / 177530
 POLICE - AT SCENE ROAD-WET RAINING SINGLE CWY T/STAG JUN GIVE WAY/UNCONT NO XING FACILITY IN 50M
 NOT KNOWN HOW COLLISION OCCURRED
 CASUALTY 001 (001) (81 Yrs - F TW8) SERIOUS PEDESTRIAN CROSSING ROAD (NOT ON XING) NE BOUND FROM DRIVERS O/SIDE
 VEHICLE 001 (000) CAR (46 Yrs - F TW9) TURNING RIGHT P TO N ENTERING MAIN RD
 BT - NOT REQUESTED DID NOT IMPACT FOREIGN REG LHD
 C001 B 805 (DANGEROUS ACTION IN CARRIAGEWAY (EG PLAYING))

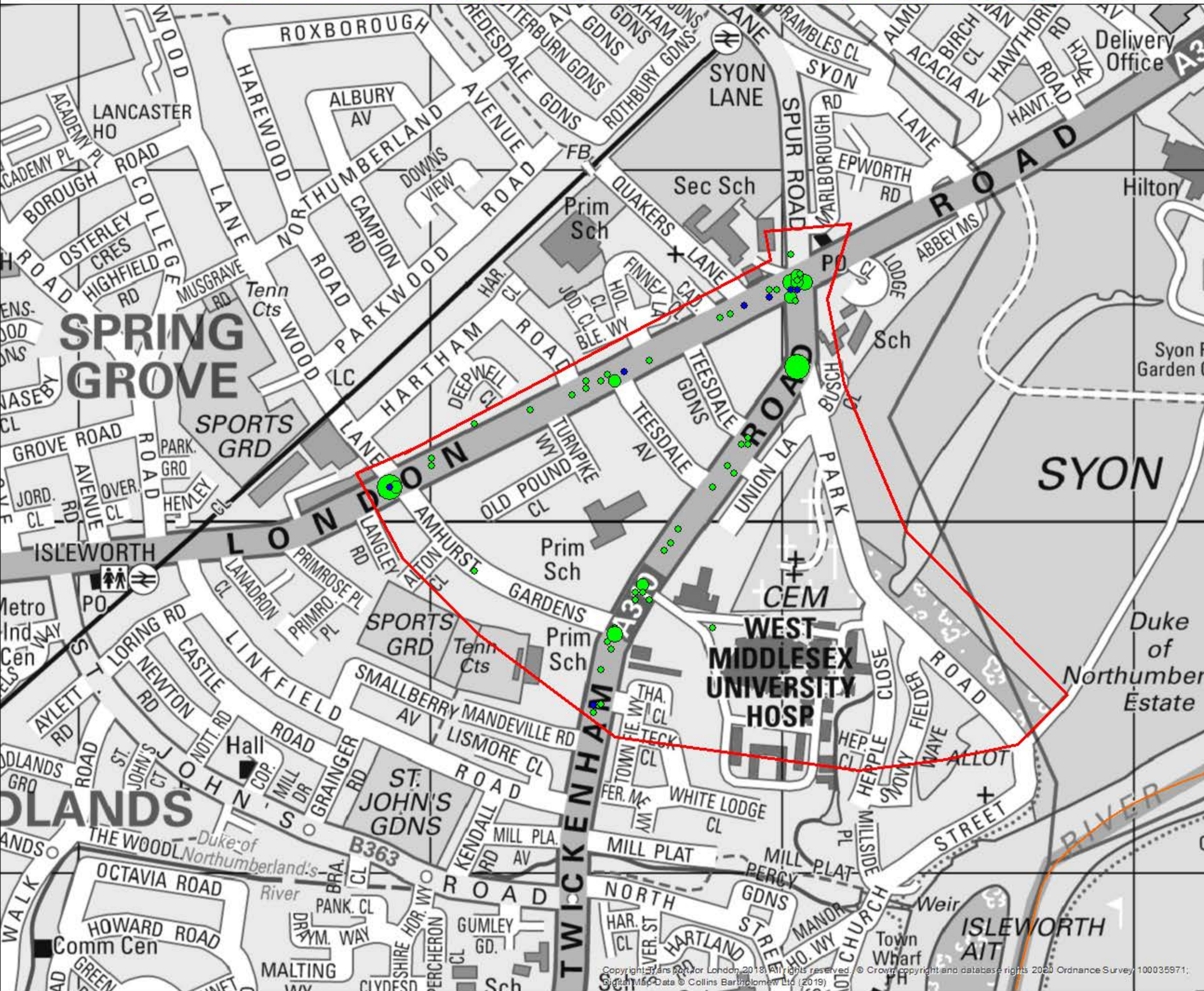
319 01180150018 WED 05/12/18 08:26 LIGHT GREAT WEST ROAD J/W BOSTON MANOR ROAD 25 NODE 177 517205 / 177939
 SELF COMPLETION ROAD-WET RAINING ONE-WAY ST CROSSROADS AUTO SIG UNKNOWN (S/R) UNKNOWN (S/R)
 NOT KNOWN HOW COLLISION OCCURRED
 CASUALTY 001 (001) (41 Yrs - F TW9) SERIOUS DRIVER/RIDER
 VEHICLE 001 (000) PEDAL CYCLE (41 Yrs - F TW9) UNKNOWN (S/R) E TO W COMM TO/FROM WORK JCT APP
 BT - NOT APPLICABLE UNKNOWN (S/R)
 VEHICLE 002 (000) CAR (? Yrs - U W7) UNKNOWN (S/R) E TO W JCT APP
 BT - DRV NOT CONTACTED BACK HIT FIRST

320 01180154713 THU 27/12/18 16:30 LIGHT LONDON ROAD 40M E OF J/W HARTHAM ROAD 25 LINK 137-142 516220 / 176700
 SELF COMPLETION ROAD-DRY WEATHER-FINE ONE-WAY ST NO JUN IN 20M ZEBRA UNKNOWN (S/R)
 NOT KNOWN HOW COLLISION OCCURRED
 CASUALTY 001 (001) (34 Yrs - F SL3) SLIGHT DRIVER/RIDER
 CASUALTY 002 (001) (? Yrs - F TW3) SLIGHT PASSENGER FRONT SEAT
 CASUALTY 003 (001) (? Yrs - F SL3) SLIGHT PASSENGER BACK SEAT
 VEHICLE 001 (000) CAR (34 Yrs - F SL3) GOING AHEAD HELD UP U(TO U(BACK HIT FIRST
 BT - DRV NOT CONTACTED UNKNOWN (S/R)
 VEHICLE 002 (000) CAR (35 Yrs - U W4) GOING AHEAD OTHER U(TO U(FRONT HIT FIRST
 BT - DRV NOT CONTACTED UNKNOWN (S/R)

End of Accidents for WX GIS AREA B25 Syon Lane Area (P)


End of Report

London Rd Area Personal Injury Collisions 60 mths to end of May 2019 (Provisional)



Severity of collision

Slight	Serious	Fatal
● 1 (42)	● 1 (7)	● 1 (0)
● 2 (14)	● 2 (0)	● 2 (0)
● 3 (9)	● 3 (0)	● 3 (0)
● 4 (0)	● 4 (0)	● 4 (0)
● 5 (10)	● 5 (0)	● 5 (0)



PRINTED BY:
COLLSTATS 3 - TFL City Planning

DATE:
10/02/2020

London Rd Area Personal Injury Collisions 60 mths to end of May 2019 (Provisional)



SUMMARY OF COLLISIONS SELECTED	DATE PERIOD	ACCIDENT COUNT
SITE REFERENCE AND DESCRIPTION		
TOPIC BASED QUERY		82

THE DESCRIPTION OF HOW THE COLLISION OCCURRED AND THE CONTRIBUTORY FACTORS ARE THE REPORTING OFFICER'S OPINION AT THE TIME OF REPORTING AND MAY NOT BE THE RESULT OF EXTENSIVE INVESTIGATION

1

0114TX20436	THU 19/06/2014 14:00	LIGHT	LONDON RD, 28 METRES NE OF HARTHAM RD.			LINK 137-142	516220/176690
POLICE - AT SCENE	ROAD-DRY	WEATHER-FINE	SINGLE CWY	NO JUN IN 20M	N/A	ZEBRA XING	NONE IN 50M
V1 STOPPPED AT ZEBRA CROSSING. V2 TRAVELLING BEHIND HIT REAR OF V1.							
CASUALTY	001 (001)	(21 YRS - F - REDA)	SLIGHT	DRIVER/RIDER			
CASUALTY	002 (002)	(44 YRS - M - REDA)	SLIGHT	DRIVER/RIDER			
VEHICLE	001 (002)	CAR BT - DRV NOT CONTACTED	(21 YRS - F - REDACT)		WAITING - HELD UP	(SW TO NE) BACK HIT FIRST	J/P - UNKN
VEHICLE	002 (001)	CAR BT - DRV NOT CONTACTED	(44 YRS - M - REDACT)		SLOWING/STOPPING	(SW TO NE) FRONT HIT FIRST	J/P - UNKN
V002	A	405 (FAILED TO LOOK PROPERLY)			V002	A	308 (FOLLOWING TOO CLOSE)
V002	A	602 (CARELESS, RECKLESS OR IN A HURRY)					

2

0114TX20462	TUE 24/06/2014 17:35	LIGHT	LONDON RD J/W TEESDALE AVENUE.			LINK 137-142	516260/176700
POLICE - OVER COU	ROAD-DRY	WEATHER-FINE	SINGLE CWY	T/STAG JUN	GIVEWAY /UNCONT	ZEBRA XING	NONE IN 50M
V2 PULLED OUT OF JUNCTION, IN PATH OF ON-COMING V1 CAUSING COLLISION.							
CASUALTY	001 (001)	(36 YRS - F - REDA)	SLIGHT	DRIVER/RIDER			
VEHICLE	001 (002)	PED CYCLE BT - N/A	(36 YRS - F - REDACT)		G/AHEAD - OTHER	(NE TO SW) FRONT HIT FIRST	COMMUTING JCT MID
VEHICLE	002 (001)	CAR BT - DRV NOT CONTACTED	(? YRS - M - REDACT)		TURNING RIGHT	(SE TO NE) FRONT HIT FIRST	J/P - UNKN JCT MID
V002	A	403 (POOR TURN OR MANOEUVRE)			V002	A	405 (FAILED TO LOOK PROPERLY)
V002	A	406 (FAILED TO JUDGE OTHER PERSON'S PATH OR SPEED)			V002	A	602 (CARELESS, RECKLESS OR IN A HURRY)

3

0114TX20661	SAT 23/08/2014 00:43	DARK	LONDON RD J/W TURNPIKE WAY			LINK 137-142	516140/176660
POLICE - AT SCENE	ROAD-DRY	WEATHER-FINE	SINGLE CWY	T/STAG JUN	GIVEWAY /UNCONT	NO XING FACIL IN 50M	NONE IN 50M
W/B V1 LOST CONTROL AND CRASHED O/S INTO LAMP POST							
CASUALTY	001 (001)	(41 YRS - M - REDA)	SLIGHT	DRIVER/RIDER			
VEHICLE	001 (000)	CAR BT - NEG	(41 YRS - M - REDACT)		G/AHEAD - OTHER	(NE TO SW) FRONT HIT FIRST	SCHOOL - RIDING JCT MID
V001	A	410 (LOSS OF CONTROL)					

4

0114TX20985	THU 18/09/2014 14:00	LIGHT	TEESDALE AVENUE J/W LONDON RD			LINK 137-142	516260/176700
POLICE - OVER COU	ROAD-DRY	WEATHER-FINE	SINGLE CWY	T/STAG JUN	STOP SGN	NO XING FACIL IN 50M	NONE IN 50M
V1 WAITING TO JOIN MAIN CARRIAGEWAY SHUNTED BY V2							
CASUALTY	001 (001)	(39 YRS - F - REDA)	SLIGHT	VEH/PILLION PAX	REAR SEAT PASSENGER		
CASUALTY	002 (001)	(1 YRS - M - REDA)	SLIGHT	VEH/PILLION PAX	REAR SEAT PASSENGER		
VEHICLE	001 (002)	TAXI/PHV BT - DRV NOT CONTACTED	(? YRS - M - REDACT)		MOVING OFF	(SE TO NW) BACK HIT FIRST	JOURNEY P/O WORK JCT MID
VEHICLE	002 (001)	CAR BT - DRV NOT CONTACTED	(? YRS - UNKNOWN - REDACT)		SLOWING/STOPPING	(SE TO NW) FRONT HIT FIRST	J/P - UNKN JCT MID
V002	A	403 (POOR TURN OR MANOEUVRE)			V002	B	308 (FOLLOWING TOO CLOSE)
V002	B	406 (FAILED TO JUDGE OTHER PERSON'S PATH OR SPEED)					

5

0115TX20049	FRI 23/01/2015 10:45		LIGHT	TWICKENHAM RD J/W AMHURST GARDENS			LINK 129-141	516260/176340
POLICE - AT SCENE	FROST/ICE		WEATHER-OTHER	SINGLE CWY	T/STAG JUN	GIVEWAY /UNCONT	NO XING FACIL IN 50M	NONE IN 50M
S/B V2 TURNED RIGHT; V1 SHUNTED HIM								
CASUALTY	001 (002)	(36 YRS - F - REDA)		SLIGHT	VEH/PILLION PAX	FRONT SEAT PASSENGER		
VEHICLE	001 (002)	CAR BT - NEG		(33 YRS - M - REDACT)		TURNING RIGHT	(N TO W) BACK HIT FIRST	JOURNEY P/O WORK JCT MID
VEHICLE	002 (001)	CAR BT - NEG		(58 YRS - M - REDACT)		G/AHEAD - OTHER	(N TO S) FRONT HIT FIRST	SCHOOL - RIDING JCT MID
V001	A	405 (FAILED TO LOOK PROPERLY)			V001	B	103 (SLIPPERY ROAD (DUE TO WEATHER))	

6

0115TX20072	FRI 06/02/2015 13:38		LIGHT	LONDON RD J/W TWICKENHAM RD			NODE 142	516510/176840
POLICE - AT SCENE	ROAD-DRY		WEATHER-FINE	DUAL CWY	MULTI JUN	AUTO SIG	PEDN PHASE ATS	NONE IN 50M
NE-BD V3 WITH EQUIPMENT RUNNING, ENTERED JUNCTION, WAS HIT FROM HER RIGHT BY N/B V2 WHO BOUNCED INTO V1								
CASUALTY	001 (002)	(35 YRS - M - REDA)		SLIGHT	DRIVER/RIDER			
VEHICLE	001 (002)	VAN/GOODS => 3.5T BT - NOT REQ		(29 YRS - M - REDACT)		G/AHEAD - OTHER	(S TO N) FRONT HIT FIRST	JOURNEY P/O WORK JCT MID
VEHICLE	002 (003)	CAR BT - NOT REQ		(35 YRS - M - REDACT)		G/AHEAD - OTHER	(S TO N) BACK HIT FIRST	JOURNEY P/O WORK JCT MID
VEHICLE	003 (001)	CAR BT - NOT REQ		(27 YRS - F - REDACT)		G/AHEAD - OTHER	(SW TO NE) O/S HIT FIRST	JOURNEY P/O WORK JCT MID
V002	A	406 (FAILED TO JUDGE OTHER PERSON'S PATH OR SPEED)			V002	A	403 (POOR TURN OR MANOEUVRE)	
V002	A	405 (FAILED TO LOOK PROPERLY)						

7

0115TX20104	TUE 17/02/2015 17:30	LIGHT	SPUR RD J/W LONDON RD	NODE 142	516520/176850
POLICE - AT SCENE	ROAD-DRY	WEATHER-FINE	SINGLE CWY CROSSROADS	AUTO SIG	PEDN PHASE ATS NONE IN 50M
S/B V1 MOVED OFF FROM ATS PASSING V2 ALSO MOVING; V2 CLIPPED SIDE OF V1 AND FELL OFF					
CASUALTY	001 (002)	(30 YRS - F - REDA)	SLIGHT	DRIVER/RIDER	
VEHICLE	001 (002)	VAN/GOODS => 3.5T BT - NEG	(35 YRS - M - REDACT)	O/TAKING - MOVING VEH	(N TO S) JOURNEY P/O WORK N/S HIT FIRST JCT MID
VEHICLE	002 (001)	PED CYCLE BT - N/A	(30 YRS - F - REDACT)	MOVING OFF	(N TO S) COMMUTING FRONT HIT JCT MID FIRST
V001	A	405 (FAILED TO LOOK PROPERLY)		V001 B	305 (ILLEGAL TURN OR DIRECTION OF TRAVEL)

8

0115TX20121	THU 12/02/2015 16:45	LIGHT	LONDON RD J/W TEESDALE AVENUE	LINK 137-142	516240/176700
POLICE - AT SCENE	ROAD-DRY	WEATHER-FINE	SINGLE CWY T/STAG JUN	GIVEWAY /UNCONT	NO XING FACIL IN 50M NONE IN 50M
W/B V2 JOINED MAIN ROAD AHEAD OF W/B V2; V1 OVERTOOK AND BRAKED IN FRONT OF V2 TO LEAD HIM TO COLLIDE					
CASUALTY	001 (001)	(45 YRS - M - REDA)	SLIGHT	DRIVER/RIDER	
VEHICLE	001 (002)	CAR BT - NOT REQ	(45 YRS - M - REDACT)	MOVING OFF	(NE TO SW) JOURNEY P/O WORK FRONT HIT JCT MID FIRST
VEHICLE	002 (001)	M/C 51-125CC BT - NOT REQ	(36 YRS - F - REDACT)	SLOWING/STOPPING	(NE TO SW) SCHOOL - TAKING BACK HIT JCT MID FIRST
V001	B	602 (CARELESS, RECKLESS OR IN A HURRY)		V001 A	408 (SUDDEN BRAKING)
V002	B	406 (FAILED TO JUDGE OTHER PERSON'S PATH OR SPEED)			

9

0115TX20182	WED 18/03/2015 08:30	LIGHT	LONDON RD J/W CADBURY CLOSE	LINK 137-142	516410/176790
POLICE - AT SCENE	ROAD-DRY	WEATHER-FINE	SINGLE CWY T/STAG JUN	GIVEWAY /UNCONT	NO XING FACIL IN 50M
					NONE IN 50M
SW-BD V1 FILTEREDE IN HEAVY TRAFFIC; V2 JOINED MAIN ROAD TURNED RIGHT, V1 UNABLE TO AVOID COLLISION					
CASUALTY	001 (001)	(26 YRS - M - REDA)	SLIGHT	DRIVER/RIDER	
VEHICLE	001 (002)	M/C 51-125CC BT - NOT REQ	(26 YRS - M - REDACT)	G/AHEAD - OTHER	(NE TO SW) O/S HIT FIRST
					COMMUTING JCT MID
VEHICLE	002 (001)	CAR BT - NOT REQ	(23 YRS - M - REDACT)	TURNING RIGHT	(NW TO SW) FRONT HIT FIRST
					COMMUTING JCT MID
V001	A	701 (STATIONARY OR PARKED VEHICLE(S))		V002	A
V001	A	405 (FAILED TO LOOK PROPERLY)		V002	A
					701 (STATIONARY OR PARKED VEHICLE(S)) 405 (FAILED TO LOOK PROPERLY)

10

0115TX20254	WED 15/04/2015 15:45	LIGHT	LONDON RD 40M SOUTH WEST J/W SPUR RD	LINK 137-142	516480/176820
POLICE - OVER COU	ROAD-DRY	WEATHER-FINE	SINGLE CWY PRIV DRIVE	GIVEWAY /UNCONT	PEDN PHASE ATS
					NONE IN 50M
V2 WAS TURNING INTO PRIV ENTRANCE ACROSS PATH V1 WHO HAD NO TIME TO STOP					
CASUALTY	001 (001)	(28 YRS - F - REDA)	SERIOUS	DRIVER/RIDER	
VEHICLE	001 (002)	PED CYCLE BT - N/A	(28 YRS - F - REDACT)	G/AHEAD - OTHER	(SW TO NE) FRONT HIT FIRST
					J/P - UNKN JCT MID
VEHICLE	002 (001)	CAR BT - DRV NOT CONTACTED	(? YRS - F - REDACT)	TURNING RIGHT	(NE TO NW) FRONT HIT FIRST
					COMMUTING JCT MID
V002	A	403 (POOR TURN OR MANOEUVRE)		V002	A
V002	A	406 (FAILED TO JUDGE OTHER PERSON'S PATH OR SPEED)		V002	A
					405 (FAILED TO LOOK PROPERLY) 602 (CARELESS, RECKLESS OR IN A HURRY)

11

0115TX20377	WED 03/06/2015 07:50	LIGHT	PARK RD J/W TWICKENHAM RD	NODE 141	516520/176730
POLICE - AT SCENE	ROAD-DRY	WEATHER-FINE	SINGLE CWY T/STAG JUN	GIVEWAY /UNCONT	NO XING FACIL IN 50M NONE IN 50M
V1 PULLED OUT TURNING LEFT VIEW OBSTRUCTED BY CAR PULLING OUT TURNING RIGHT , V1 COLLIDED WITH PASSING V2					
CASUALTY	001 (002)	(26 YRS - F - REDA)	SLIGHT	DRIVER/RIDER	
VEHICLE	001 (002)	CAR BT - NOT REQ	(33 YRS - M - REDACT)	TURNING - LEFT	(SE TO SW) O/S HIT FIRST JOURNEY P/O WORK JCT MID
VEHICLE	002 (001)	PED CYCLE BT - N/A	(26 YRS - F - REDACT)	G/AHEAD - OTHER	(NE TO SW) N/S HIT FIRST J/P - UNKN JCT MID
V001	A	701 (STATIONARY OR PARKED VEHICLE(S))		V002	A 701 (STATIONARY OR PARKED VEHICLE(S))

12

0115TX20392	MON 01/06/2015 15:50	LIGHT	LONDON RD J.W WOOD LANE	LINK 137-142	515940/176550
POLICE - AT SCENE	ROAD-DRY	WEATHER-FINE	SINGLE CWY	CROSSROADS	GIVEWAY /UNCONT ZEBRA XING NONE IN 50M
V1 TURNED RIGHT ACROSS PATH OF ONCOMING V2					
CASUALTY	001 (002)	(40 YRS - M - REDA)	SLIGHT	DRIVER/RIDER	
VEHICLE	001 (002)	CAR BT - NOT REQ	(37 YRS - F - REDACT)	TURNING RIGHT	(NE TO NW) FRONT HIT FIRST J/P - UNKN JCT MID
VEHICLE	002 (001)	PED CYCLE BT - N/A	(40 YRS - M - REDACT)	G/AHEAD - OTHER	(SW TO NE) FRONT HIT FIRST J/P - UNKN JCT MID
V001	A	405 (FAILED TO LOOK PROPERLY)		V001	A 602 (CARELESS, RECKLESS OR IN A HURRY)

13

0115TX20520	THU 23/07/2015 18:12	LIGHT	TWICKENHAM RD J/W TEESDALE GARDENS	LINK 129-141	516440/176610
POLICE - AT SCENE	ROAD-DRY	WEATHER-FINE	SINGLE CWY T/STAG JUN GIVEWAY /UNCONT	NO XING FACIL IN 50M	NONE IN 50M
NE-BD V1 BRAKED HARD AND FELL OFF AVOIDING U/K V2 TURNING RIGHT VERY CLOSE IN FRONT					
CASUALTY	001 (001)	(34 YRS - M - REDA)	SLIGHT DRIVER/RIDER		
VEHICLE	001 (000)	M/C >500CC BT - NOT REQ	(34 YRS - M - REDACT)	SLOWING/STOPPING	(SW TO NE) COMMUTING DID NOT JCT MID IMPACT
V001	A	408 (SUDDEN BRAKING)		V001 A	405 (FAILED TO LOOK PROPERLY)
V001	A	409 (SWERVED)			

14

0115TX20618	THU 03/09/2015 15:40	LIGHT	TWICKENHAM RD J/W MAIN ENTRANCE RD TO WEST MIDDLESEX HOSPITAL	LINK 129-141	516290/176390
POLICE - AT SCENE	ROAD-DRY	WEATHER-FINE	SINGLE CWY T/STAG JUN GIVEWAY /UNCONT	ZEBRA XING	NONE IN 50M
SW-BD V2 WAITING IN HEAVY TRAFFIC HIT BY V1 LEAVING HOSPITAL BEING TAKEN ILL WHILE DRIVING					
CASUALTY	001 (001)	(81 YRS - M - REDA)	SLIGHT DRIVER/RIDER		
CASUALTY	002 (002)	(65 YRS - M - REDA)	SLIGHT DRIVER/RIDER		
VEHICLE	001 (002)	CAR BT - NOT PROVD	(81 YRS - M - REDACT)	TURNING - LEFT	(E TO SW) J/P - UNKN FRONT HIT JCT MID FIRST
VEHICLE	002 (001)	VAN/GOODS => 3.5T BT - NOT REQ	(65 YRS - M - REDACT)	WAITING - HELD UP	(NE TO SW) JOURNEY P/O WORK N/S HIT FIRST JCT MID
V001	A	505 (ILLNESS OR DISABILITY, MENTAL OR PHYSICAL)			

15

0115TX20630	WED 08/07/2015 18:25	LIGHT	LONDON RD J/W WOOD LANE	LINK 137-142	515940/176550	
POLICE - AT SCENE	ROAD-DRY	WEATHER-FINE	SINGLE CWY CROSSROADS GIVEWAY /UNCONT	ZEBRA XING	NONE IN 50M	
V1 TURNED RIGHT, ACROSS PATH OF ON-COMING V2 CAUSING COLLISION.						
CASUALTY	001 (002)	(29 YRS - M - REDA)	SLIGHT DRIVER/RIDER			
VEHICLE	001 (002)	VAN/GOODS => 3.5T BT - DRV NOT CONTACTED	(27 YRS - M - REDACT)	TURNING RIGHT	(NE TO NW) FRONT HIT FIRST JOURNEY P/O WORK JCT MID	
VEHICLE	002 (001)	PED CYCLE BT - N/A	(29 YRS - M - REDACT)	G/AHEAD - OTHER	(SW TO NE) FRONT HIT FIRST J/P - UNKN JCT MID	
V001	A	403 (POOR TURN OR MANOEUVRE)		V001	A	405 (FAILED TO LOOK PROPERLY)
V001	A	406 (FAILED TO JUDGE OTHER PERSON'S PATH OR SPEED)		V001	A	602 (CARELESS, RECKLESS OR IN A HURRY)

16

0115TX20707	WED 30/09/2015 08:50	LIGHT	TWICKENHAM RD J/W THACKERAY CLOSE	LINK 129-141	516230/176240
POLICE - OVER COU	ROAD-DRY	WEATHER-FINE	SINGLE CWY T/STAG JUN GIVEWAY /UNCONT	PELICAN OR SIML	NONE IN 50M
S/B V1 LAWFULLY IN CYCLE LANE PASSED STOPPED V2 IN VEHICLE LANE; V2 OPENED F/N/S DOOR TO DANGER, V1 COLLIDED					
CASUALTY	001 (001)	(43 YRS - F - REDA)	SLIGHT DRIVER/RIDER		
VEHICLE	001 (002)	PED CYCLE BT - N/A	(43 YRS - F - REDACT)	O/TAKING - NEARSIDE	(N TO S) FRONT HIT FIRST COMMUTING JCT MID
VEHICLE	002 (001)	CAR BT - DRV NOT CONTACTED	(? YRS - F - REDACT)	PARKED	(P TO P) N/S HIT FIRST SCHOOL - TAKING JCT MID
V002	A	904 (VEHICLE DOOR OPENED OR CLOSED NEGLIGENTLY)			

17

0115TX20740	TUE 13/10/2015 15:45	LIGHT	TWICKENHAM OAD J/W UNNAMED ENTRANCE TO WEST MIDDLESEX HOSPITAL	LINK 129-141	516300/176410		
POLICE - AT SCENE	ROAD-DRY	WEATHER-UNKNOWN	SINGLE CWY	T/STAG JUN	GIVEWAY /UNCONT	NO XING FACIL IN 50M	NONE IN 50M
SW-BD V1 ABOUT TO ENTER HOSPITAL CLIPPED PED CAS ON PED X							
CASUALTY	001 (001)	(50 YRS - M - REDA)	SLIGHT	PEDESTRIAN	SE BOUND	FROM DRIVERS N/SIDE	
VEHICLE	001 (000)	CAR BT - DRV NOT CONTACTED	(? YRS - M - REDACT)		TURNING - LEFT	(NE TO SE) N/S HIT FIRST	J/P - UNKN JCT MID
C001	A	802 (FAILED TO LOOK PROPERLY)			V001	A	403 (POOR TURN OR MANOEUVRE)
C001	A	803 (FAILED TO JUDGE VEHICLE'S PATH OR SPEED)					

18

0115TX20779	WED 07/10/2015 07:15	LIGHT	TWICKENHAM RD J/W TOWN FIELD WAY	LINK 129-141	516230/176230		
POLICE - AT SCENE	ROAD-WET	WEATHER-OTHER	DUAL CWY	T/STAG JUN	STOP SGN	NO XING FACIL IN 50M	NONE IN 50M
S/B V1 [CYCLIST] IN CYCLE LANE COULD NOT AVOID V2 TURNING RIGHT INTO MAIN ROAD							
CASUALTY	001 (001)	(18 YRS - M - REDA)	SLIGHT	DRIVER/RIDER			
VEHICLE	001 (002)	PED CYCLE BT - N/A	(18 YRS - M - REDACT)		G/AHEAD - OTHER	(N TO S) FRONT HIT FIRST	COMMUTING JCT MID
VEHICLE	002 (001)	CAR BT - DRV NOT CONTACTED	(32 YRS - F - REDACT)		TURNING RIGHT	(E TO N) O/S HIT FIRST	COMMUTING JCT MID
V001	B	406 (FAILED TO JUDGE OTHER PERSON'S PATH OR SPEED)			V002	B	406 (FAILED TO JUDGE OTHER PERSON'S PATH OR SPEED)

19

0115TX20801	SAT 10/10/2015 11:50	LIGHT	TWICKENHAM RD J/W SPUR RD			NODE 142	516510/176840
POLICE - AT SCENE	ROAD-DRY	WEATHER-FINE	SINGLE CWY	CROSSROADS	AUTO SIG	PEDN PHASE ATS	NONE IN 50M
V1 N/B IN MID-JUNCTION COLLIDED WITH S/B V2 MAKING ILLEGAL RIGHT TURN							
CASUALTY	001 (001)	(25 YRS - F - REDA)	SLIGHT	DRIVER/RIDER			
VEHICLE	001 (002)	M/C 126-500CC BT - NOT REQ	(25 YRS - F - REDACT)	G/AHEAD - OTHER		(S TO N) FRONT HIT FIRST	COMMUTING JCT MID
VEHICLE	002 (001)	CAR BT - NOT REQ	(35 YRS - F - REDACT)	TURNING RIGHT		(N TO SW) N/S HIT FIRST	SCHOOL - TAKING JCT MID
V002	A	403 (POOR TURN OR MANOEUVRE)			V002	A	305 (ILLEGAL TURN OR DIRECTION OF TRAVEL)

20

01160000903	WED 09/11/2016 15:37	LIGHT	AMHURST GARDENS 200M N OF J/W LONDON RD			CELL 516000/176000	516060/176430
POLICE - AT SCENE	ROAD-DRY	WEATHER-FINE	SINGLE CWY	NO JUN IN 20M	N/A	NO XING FACIL IN 50M	NONE IN 50M
NOT KNOWN HOW COLLISION OCCURRED							
CASUALTY	001 (001)	(49 YRS - F - REDA)	SLIGHT	DRIVER/RIDER			
VEHICLE	001 (000)	CAR BT - NOT REQ	(49 YRS - F - REDACT)	WAITING - HELD UP		(SW TO NE) FRONT HIT FIRST	COMMUTING
VEHICLE	002 (000)	MINIBUS >=17 PAX BT - NEG	(55 YRS - M - REDACT)	WAITING - HELD UP		(NE TO SW) BACK HIT FIRST	JOURNEY P/O WORK
V001	B	406 (FAILED TO JUDGE OTHER PERSON'S PATH OR SPEED)					

21

01160003754	TUE 15/11/2016 06:50	DARK	TWICKENHAM RD J/W AMHURST GARDENS	LINK 129-141	516250/176330
SELF-REPORTED	ROAD-DRY	WEATHER-FINE	SINGLE CWY T/STAG JUN UNKNOWN S/R	UNKNOWN S/R	NONE IN 50M
NOT KNOWN HOW COLLISION OCCURRED					
CASUALTY	001 (001)	(49 YRS - M - REDA)	SLIGHT DRIVER/RIDER		
VEHICLE	001 (000)	PED CYCLE BT - N/A	(49 YRS - M - REDACT)	G/AHEAD - OTHER	(MOVE UNKN) O/S HIT FIRST COMMUTING JCT APP
VEHICLE	002 (000)	CAR BT - NOT REQ	(17 YRS - M - REDACT)	TURNING RIGHT	(MOVE UNKN) FRONT HIT FIRST J/P - UNKN JCT APP

22

01160007520	SAT 17/12/2016 15:25	DARK	TWICKENHAM RD J/W PARK RD	NODE 141	516520/176720
POLICE - AT SCENE	ROAD-DRY	WEATHER-FINE	SINGLE CWY T/STAG JUN GIVEWAY /UNCONT	CNTL REFUGE N/O CTRLS	NONE IN 50M
NOT KNOWN HOW COLLISION OCCURRED					
CASUALTY	001 (002)	(24 YRS - M - REDA)	SLIGHT DRIVER/RIDER		
VEHICLE	001 (000)	CAR BT - NOT REQ	(49 YRS - F - REDACT)	TURNING RIGHT	(SE TO N) FRONT HIT FIRST J/P - UNKN JCT MID
VEHICLE	002 (000)	M/C 51-125CC BT - NOT REQ	(24 YRS - M - REDACT)	G/AHEAD - OTHER	(N TO S) JOURNEY P/O WORK N/S HIT FIRST JCT MID
V001	A	108 (ROAD LAYOUT (EG. BEND, HILL, NARROW CARRIAGEWAY))			

23

01160009218	TUE 20/12/2016 17:30	DARK	TWICKENHAM RD 20M S OF J/W AMHURST GARDENS	LINK 129-141	516255/176320		
SELF-REPORTED	UNKNOWN S/R	WEATHER-FINE	SINGLE CWY	UNKNOWN S/R	UNKNOWN S/R	ZEBRA XING	NONE IN 50M
NOT KNOWN HOW COLLISION OCCURRED							
CASUALTY	001 (001)	(30 YRS - M - REDA)	SLIGHT	DRIVER/RIDER			
VEHICLE	001 (000)	M/C 126-500CC BT - DRV NOT CONTACTED	(30 YRS - M - REDACT)	UNKNOWN S/R	O/TAKING - NON MOVING VEH	(MOVE UNKN) FRONT HIT FIRST	COMMUTING UNKNOWN S/R

24

01160017318	THU 01/09/2016 23:35	DARK	TWICKENHAM RD, NR JUNCT WTH LONDON RD .	NODE 142	516510/176820		
POLICE - AT SCENE	ROAD-DRY	WEATHER-FINE	SINGLE CWY	CROSSROADS	AUTO SIG	PEDN PHASE ATS	NONE IN 50M
V1 MOVED OFF, V2 UNDERTOOK AND COLLIDED WITH V1 WING MIRROR							
CASUALTY	001 (002)	(19 YRS - M - REDA)	SLIGHT	DRIVER/RIDER			
VEHICLE	001 (000)	CAR BT - NOT REQ	(39 YRS - M - REDACT)		MOVING OFF	(S TO N) N/S HIT FIRST	J/P - UNKN JCT APP
VEHICLE	002 (000)	PED CYCLE BT - N/A	(19 YRS - M - REDACT)		O/TAKING - NEARSIDE	(S TO N) O/S HIT FIRST	J/P - UNKN JCT APP
V002	B	310 (CYCLIST ENTERING ROAD FROM PAVEMENT)			V001	B	406 (FAILED TO JUDGE OTHER PERSON'S PATH OR SPEED)
V002	B	406 (FAILED TO JUDGE OTHER PERSON'S PATH OR SPEED)					

25

01160017394	MON 19/09/2016 23:25	DARK	TWICKENHAM RD, NR JUNCT WTH SPUR RD .	NODE 142	516520/176840
POLICE - AT SCENE	ROAD-DRY	WEATHER-FINE	SINGLE CWY CROSSROADS AUTO SIG	PELICAN OR SIML	NONE IN 50M
V2 PASSED TO CLOSE TO V1 AND COLLIDED					
CASUALTY	001 (001)	(50 YRS - M - REDA)	SLIGHT DRIVER/RIDER		
VEHICLE	001 (000)	M/C 51-125CC BT - NOT REQ	(50 YRS - M - REDACT)	G/AHEAD - OTHER	(S TO N) BACK HIT FIRST COMMUTING JCT MID
VEHICLE	002 (000)	CAR BT - DRV NOT CONTACTED	(? YRS - UNKNOWN - REDACT)	G/AHEAD - OTHER	(S TO N) N/S HIT FIRST J/P - UNKN JCT MID
V002	B	602 (CARELESS, RECKLESS OR IN A HURRY)		V002 A	407 (TOO CLOSE TO CYCLIST, HORSE RIDER OR PEDESTRIAN)

26

01160017564	WED 07/09/2016 14:43	LIGHT	LONDON RD, NR JUNCT WTH WOOD LANE .	LINK 137-142	515940/176550
SELF-REPORTED	UNKNOWN S/R	WEATHER-UNKNOWN	SINGLE CWY T/STAG JUN GIVEWAY /UNCONT	ZEBRA XING	NONE IN 50M
V1 TURNED RIGHT ACROSS PATH OF ONCOMING V2					
CASUALTY	001 (002)	(23 YRS - M - REDA)	SLIGHT DRIVER/RIDER		
VEHICLE	001 (000)	CAR BT - DRV NOT CONTACTED	(56 YRS - F - REDACT)	TURNING RIGHT	(NE TO NW) N/S HIT FIRST J/P - UNKN JCT MID
VEHICLE	002 (000)	PED CYCLE BT - N/A	(23 YRS - M - REDACT)	G/AHEAD - OTHER	(SW TO NE) FRONT HIT FIRST J/P - UNKN JCT APP

27

01160017889	THU 08/09/2016 18:36	LIGHT	LONDON RD, NR JUNCT WTH WOOD LANE .	LINK 137-142	515930/176540	
POLICE - AT SCENE	ROAD-DRY	WEATHER-FINE	SINGLE CWY T/STAG JUN GIVEWAY /UNCONT	ZEBRA XING	NONE IN 50M	
PED ON ZEBRA CROSSING, V1 OVERTOOK STAT CARS AND FAILED CROSSING HITTING PED						
CASUALTY	001 (001)	(? YRS - F - REDA)	SLIGHT PEDESTRIAN	SE BOUND	FROM DRIVERS N/SIDE - MASKED	
VEHICLE	001 (000)	M/C 51-125CC BT - DRV NOT CONTACTED	(? YRS - UNKNOWN - REDACT)	O/TAKING - NON MOVING VEH	(SW TO NE) J/P - UNKN FRONT HIT JCT APP FIRST	
V001	A	701 (STATIONARY OR PARKED VEHICLE(S))		V001	A	304 (DISOBEYED PEDESTRIAN CROSSING FACILITY)
V001	A	602 (CARELESS, RECKLESS OR IN A HURRY)				

28

01160017989	WED 14/09/2016 17:20	LIGHT	LONDON RD, NR JUNCT WTH WOOD LANE .	LINK 137-142	515940/176550	
POLICE - AT SCENE	ROAD-DRY	WEATHER-FINE	SINGLE CWY T/STAG JUN GIVEWAY /UNCONT	ZEBRA XING	NONE IN 50M	
V1 SUN IN EYES TURNED RIGHT ACROSS PATH OF ONCOMING V2						
CASUALTY	001 (002)	(47 YRS - F - REDA)	SERIOUS DRIVER/RIDER			
VEHICLE	001 (000)	CAR BT - NEG	(40 YRS - F - REDACT)	TURNING RIGHT	(NE TO NW) J/P - UNKN N/S HIT FIRST L/MAIN RD	
VEHICLE	002 (000)	PED CYCLE BT - N/A	(47 YRS - F - REDACT)	G/AHEAD - OTHER	(SW TO NE) J/P - UNKN FRONT HIT JCT MID FIRST	
V001	B	706 (DAZZLING SUN)		V001	B	405 (FAILED TO LOOK PROPERLY)

29

0116TX20024	TUE 19/01/2016 18:57	DARK	TWICKENHAM RD J/W LONDON RD	NODE 142	516510/176830
POLICE - AT SCENE	ROAD-DRY	WEATHER-FINE	SINGLE CWY CROSSROADS	AUTO SIG	PEDN PHASE ATS NONE IN 50M
N/B V1 TURNED RIGHT TO MAIN ROAD; SW-BD V2 OVERTOOK WAITING VEHICLES, COLLIDED V1 O/S					
CASUALTY	001 (002)	(22 YRS - M - REDA)	SERIOUS	DRIVER/RIDER	
VEHICLE	001 (002)	CAR BT - NOT REQ	(43 YRS - F - REDACT)	TURNING RIGHT	(S TO NE) O/S HIT FIRST COMMUTING JCT MID
VEHICLE	002 (001)	M/C 51-125CC BT - NOT REQ	(22 YRS - M - REDACT)	O/TAKING - NON MOVING VEH	(NE TO SW) FRONT HIT JOURNEY P/O WORK FIRST JCT MID
V002	A	403 (POOR TURN OR MANOEUVRE)		V002	B 406 (FAILED TO JUDGE OTHER PERSON'S PATH OR SPEED)
V002	B	602 (CARELESS, RECKLESS OR IN A HURRY)			

30

0116TX20044	THU 21/01/2016 13:12	LIGHT	NFL: LONDON RD 32M SW J/W SPUR RD	LINK 137-142	516480/176830
POLICE - OVER COU	ROAD-DRY	WEATHER-FINE	SINGLE CWY NO JUN IN 20M	N/A	NO XING FACIL IN 50M NONE IN 50M
NE-BD V1 INTENDED LEFT TURN WAS SHUNTED WHEN HELD ON RED ATS					
CASUALTY	001 (001)	(23 YRS - F - REDA)	SLIGHT	DRIVER/RIDER	
VEHICLE	001 (002)	CAR BT - DRV NOT CONTACTED	(23 YRS - F - REDACT)	TURNING - LEFT	(SW TO W) BACK HIT J/P - UNKN FIRST
VEHICLE	002 (001)	CAR BT - DRV NOT CONTACTED	(? YRS - M - REDACT)	G/AHEAD - OTHER	(SW TO NE) FRONT HIT J/P - UNKN FIRST
V002	A	406 (FAILED TO JUDGE OTHER PERSON'S PATH OR SPEED)		V002	A 403 (POOR TURN OR MANOEUVRE)

31

0116TX20150	SAT 13/02/2016 18:25	DARK	LONDON RD, J/W TWICKENHAM RD	NODE 142	516510/176840		
POLICE - AT SCENE	ROAD-WET	RAINING	SINGLE CWY	CROSSROADS	AUTO SIG	PEDN PHASE ATS	NONE IN 50M
IT APPEARS V1 HAS RUN A RED ATS BELIEVING IT HAD TURNED GREEN IN HER FAVOUR, V1 THEN HIT O/S OF V2 CONTINUING ON GREEN							
CASUALTY	001 (001)	(31 YRS - F - REDA)	SLIGHT	DRIVER/RIDER			
CASUALTY	002 (002)	(28 YRS - M - REDA)	SLIGHT	DRIVER/RIDER			
VEHICLE	001 (002)	CAR BT - NEG	(31 YRS - F - REDACT)	MOVING OFF		(NE TO SW) FRONT HIT FIRST	J/P - UNKN JCT MID
VEHICLE	002 (001)	CAR BT - NEG	(28 YRS - M - REDACT)	G/AHEAD - OTHER		(S TO N) O/S HIT FIRST	J/P - UNKN JCT MID
V001	B	707 (RAIN, SLEET, SNOW OR FOG)		V001	A	405 (FAILED TO LOOK PROPERLY)	
V001	A	301 (DISOBEYED AUTOMATIC TRAFFIC SIGNAL)		V001	B	510 (DISTRACTION OUTSIDE VEHICLE)	
V001	A	602 (CARELESS, RECKLESS OR IN A HURRY)					

32

0116TX20166	THU 25/02/2016 17:30	DARK	LONDON RD, J/W TWICKENHAM RD	NODE 142	516530/176840		
POLICE - AT SCENE	ROAD-WET	WEATHER- OTHER	SINGLE CWY	CROSSROADS	AUTO SIG	PEDN PHASE ATS	NONE IN 50M
V2 HAS CROSSED ON PED CROSSING AGAINST RED MAN SIGNAL INTO PATH OF V1 & WAS HIT							
CASUALTY	001 (002)	(23 YRS - M - REDA)	SLIGHT	DRIVER/RIDER			
VEHICLE	001 (002)	CAR BT - NOT REQ	(23 YRS - M - REDACT)	G/AHEAD - OTHER		(NE TO SW) FRONT HIT FIRST	COMMUTING JCT APP
VEHICLE	002 (001)	PED CYCLE BT - N/A	(23 YRS - M - REDACT)	G/AHEAD - OTHER		(S TO N) O/S HIT FIRST	COMMUTING JCT APP
V002	A	304 (DISOBEYED PEDESTRIAN CROSSING FACILITY)		V002	A	310 (CYCLIST ENTERING ROAD FROM PAVEMENT)	
V002	A	405 (FAILED TO LOOK PROPERLY)		V002	A	602 (CARELESS, RECKLESS OR IN A HURRY)	

33

0116TX20209	SAT 12/03/2016 07:45	LIGHT	TWICKENHAM RD JW AMHURST GARDENS	LINK 129-141	516260/176340		
POLICE - AT SCENE	FROST/ICE	FOG/MIST	SINGLE CWY	T/STAG JUN	GIVEWAY /UNCONT	NO XING FACIL IN 50M	NONE IN 50M
S/B V1 BEGAN RIGHT TURN; S/B V2 ON HIS R/O/S COLLIDED							
CASUALTY	001 (002)	(33 YRS - M - REDA)	SLIGHT	DRIVER/RIDER			
VEHICLE	001 (000)	CAR BT - NEG	(39 YRS - M - REDACT)	TURNING RIGHT		(N TO W) O/S HIT FIRST	COMMUTING JCT MID
VEHICLE	002 (001)	M/C 51-125CC BT - NEG	(33 YRS - M - REDACT)	O/TAKING - MOVING VEH		(N TO S) FRONT HIT FIRST	COMMUTING JCT MID
V002	A	403 (POOR TURN OR MANOEUVRE)					

34

0116TX20234	TUE 05/04/2016 08:56	LIGHT	TWICKENHAM RD JW AMHURST GARDENS	LINK 137-142	515950/176550		
POLICE - AT SCENE	ROAD-DRY	WEATHER-FINE	SINGLE CWY	CROSSROADS	GIVEWAY /UNCONT	PEDN PHASE ATS	NONE IN 50M
V1 LOST CONTROL DUE TO VEHICAL DEFECT							
CASUALTY	001 (001)	(52 YRS - M - REDA)	SLIGHT	DRIVER/RIDER			
VEHICLE	001 (000)	M/C >500CC BT - NOT REQ	(52 YRS - M - REDACT)	G/AHEAD - OTHER		(W TO E) DID NOT IMPACT	J/P - UNKN JCT MID
V001	A	410 (LOSS OF CONTROL)					

35

0116TX20238 WED 30/03/2016 11:10 LIGHT TWICKENHAM RD J/W LONDON RD NODE 142 516530/176840
 POLICE - AT SCENE ROAD-DRY WEATHER- SINGLE CWY MULTI JUN AUTO SIG PEDN PHASE ATS NONE IN 50M
 FINE
 PED CAS RAN ACROSS MAIN RD BELIEVED ALL LANES STOPPED; LN3 [RIGHT TURN FILTER] STILL LIVE, V1 COLLIDED WITH PED
 CASUALTY 001 (001) (29 YRS - F - REDA) SLIGHT PEDESTRIAN N BOUND FROM DRIVERS N/SIDE
 VEHICLE 001 (000) CAR (32 YRS - M - REDACT) TURNING RIGHT (NE TO NW) COMMUTING
 BT - NOT REQ (FRONT HIT JCT MID FIRST
 C001 A 803 (FAILED TO JUDGE VEHICLE'S PATH OR SPEED) C001 A 804 (WRONG USE OF PEDESTRIAN CROSSING FACILITY)
 C001 B 808 (CARELESS, RECKLESS OR IN A HURRY)

36

0116TX20268 SUN 24/01/2016 16:40 LIGHT TWICKENHAM RD J/W AMHURST GARDENS LINK 129-141 516260/176350
 POLICE - AT SCENE ROAD-DRY WEATHER- SINGLE CWY T/STAG JUN GIVEWAY /UNCONT NO XING FACIL IN 50M NONE IN 50M
 FINE
 S/B V2 SHUNTED V1 WHEN BRAKING
 CASUALTY 001 (001) (45 YRS - F - REDA) SLIGHT DRIVER/RIDER
 VEHICLE 001 (002) CAR (45 YRS - F - REDACT) G/AHEAD - OTHER (NE TO SW) COMMUTING
 BT - NOT REQ (BACK HIT JCT MID FIRST
 VEHICLE 002 (001) TAXI/PHV (43 YRS - M - REDACT) SLOWING/STOPPING (NE TO SW) JOURNEY P/O WORK
 BT - DRV NOT CONTACTED (FRONT HIT JCT MID FIRST
 V002 B 406 (FAILED TO JUDGE OTHER PERSON'S PATH OR SPEED) V002 B 408 (SUDDEN BRAKING)

37

0116TX20328	FRI 15/04/2016 17:30	LIGHT	NFL TWICKENHAM RD 29M STH JW AMHURST GDNS	LINK 129-141	516240/176290
POLICE - OVER COU	ROAD-DRY	WEATHER-FINE	SINGLE CWY NO JUN IN 20M N/A	NO XING FACIL IN 50M	NONE IN 50M
V2 WENT INTO THE BACK OF V1					
CASUALTY	001 (001)	(47 YRS - M - REDA)	SLIGHT DRIVER/RIDER		
VEHICLE	001 (002)	PED CYCLE BT - N/A	(47 YRS - M - REDACT)	G/AHEAD - OTHER	(S TO N) BACK HIT FIRST J/P - UNKN
VEHICLE	002 (001)	CAR BT - DRV NOT CONTACTED	(? YRS - M - REDACT)	G/AHEAD - OTHER	(S TO N) FRONT HIT FIRST J/P - UNKN
V002	A	408 (SUDDEN BRAKING)			

38

0116TX20331	SUN 17/04/2016 00:13	DARK	LONDON RD JW HARTHAM RD	LINK 137-142	516200/176680
POLICE - AT SCENE	ROAD-DRY	WEATHER-FINE	SINGLE CWY T/STAG JUN GIVEWAY /UNCONT	NO XING FACIL IN 50M	NONE IN 50M
V1'S RIDER FELL OF BIKE DUE TO UN-EVEN ROAD SURFACE					
CASUALTY	001 (001)	(28 YRS - M - REDA)	SLIGHT DRIVER/RIDER		
VEHICLE	001 (000)	PED CYCLE BT - N/A	(28 YRS - M - REDACT)	G/AHEAD - OTHER	(NE TO SW) DID NOT IMPACT J/P - UNKN JCT MID
V001	A	101 (POOR OR DEFECTIVE ROAD SURFACE)			

39

0116TX20400	TUE 24/05/2016 15:28	LIGHT	LONDO RD J/W TEESDALE AVENUE	LINK 137-142	516250/176710	
POLICE - AT SCENE	ROAD-DRY	WEATHER-FINE	SINGLE CWY T/STAG JUN	GIVEWAY /UNCONT	ZEBRA XING	NONE IN 50M
V1 MOVED LEFT AS V2 WAS ON THE NEARSIDE AND COLLIDED						
CASUALTY	001 (002)	(14 YRS - M - REDA)	SLIGHT	DRIVER/RIDER		
VEHICLE	001 (002)	CAR BT - NOT REQ	(31 YRS - F - REDACT)	O/TAKING - MOVING VEH	(SW TO NE) N/S HIT FIRST	COMMUTING JCT APP
VEHICLE	002 (001)	PED CYCLE BT - N/A	(14 YRS - M - REDACT)	G/AHEAD - OTHER	(SW TO NE) O/S HIT FIRST	SCHOOL - RIDING JCT APP
V001	A	407 (TOO CLOSE TO CYCLIST, HORSE RIDER OR PEDESTRIAN)		V001	A	405 (FAILED TO LOOK PROPERLY)
V001	A	403 (POOR TURN OR MANOEUVRE)		V002	B	602 (CARELESS, RECKLESS OR IN A HURRY)

40

0116TX20425	FRI 03/06/2016 17:14	LIGHT	LONDON RD J/W SPUR RD	NODE 142	516490/176830		
POLICE - AT SCENE	ROAD-DRY	WEATHER-FINE	SINGLE CWY	CROSSROADS	AUTO SIG	PEDN PHASE ATS	NONE IN 50M
PED HAS STEPPED OUT INTO PATH OF CYCLIST							
CASUALTY	001 (001)	(63 YRS - M - REDA)	SLIGHT	PEDESTRIAN	S BOUND	FROM DRIVERS N/SIDE	
VEHICLE	001 (000)	PED CYCLE BT - N/A	(? YRS - M - REDACT)	G/AHEAD - OTHER	(W TO E) FRONT HIT FIRST	J/P - UNKN JCT APP	
V001	A	403 (POOR TURN OR MANOEUVRE)		V001	A	405 (FAILED TO LOOK PROPERLY)	
V001	A	602 (CARELESS, RECKLESS OR IN A HURRY)		C001	A	802 (FAILED TO LOOK PROPERLY)	
C001	A	803 (FAILED TO JUDGE VEHICLE'S PATH OR SPEED)		C001	A	801 (CROSSING ROAD MASKED BY STATIONARY OR PARKED	

41

0116TX20459	WED 15/06/2016 08:15	LIGHT	TWICKENHAM RD J/W TEESDALE GARDENS	LINK 129-141	516450/176610	
POLICE - AT SCENE	ROAD-DRY	WEATHER-FINE	SINGLE CWY T/STAG JUN GIVEWAY /UNCONT	NO XING FACIL IN 50M	NONE IN 50M	
V2 WAS O/T ON O/S AS V1 HAS TURNED RIGHT CAUSING COLLISION						
CASUALTY	001 (002)	(55 YRS - M - REDA)	SLIGHT	DRIVER/RIDER		
VEHICLE	001 (002)	CAR BT - NOT REQ	(55 YRS - F - REDACT)	TURNING RIGHT	(NE TO NW) JOURNEY P/O WORK O/S HIT FIRST JCT MID	
VEHICLE	002 (001)	M/C >500CC BT - NOT REQ	(55 YRS - M - REDACT)	O/TAKING - MOVING VEH	(NE TO SW) JOURNEY P/O WORK N/S HIT FIRST JCT MID	
V001	A	403 (POOR TURN OR MANOEUVRE)		V002	A	403 (POOR TURN OR MANOEUVRE)
V001	A	405 (FAILED TO LOOK PROPERLY)		V002	A	405 (FAILED TO LOOK PROPERLY)
V001	A	602 (CARELESS, RECKLESS OR IN A HURRY)		V002	A	601 (AGGRESSIVE DRIVING)

42

0116TX20542	SAT 16/07/2016 17:47	LIGHT	TWICKENHAM RD 85M NE OF J/W AMHURST GARDENS	LINK 129-141	516300/176410	
POLICE - AT SCENE	ROAD-DRY	WEATHER-FINE	SINGLE CWY NO JUN IN 20M N/A	ZEBRA XING	NONE IN 50M	
V1 POSSIBLY BLACKED OUT AND LOST CONTROL						
CASUALTY	001 (001)	(59 YRS - M - REDA)	SLIGHT	DRIVER/RIDER		
VEHICLE	001 (000)	CAR BT - NOT REQ	(59 YRS - M - REDACT)	G/AHEAD - OTHER	(NE TO SW) J/P - UNKN FRONT HIT FIRST	
V001	B	505 (ILLNESS OR DISABILITY, MENTAL OR PHYSICAL)		V001	A	410 (LOSS OF CONTROL)

43

0116TX20646	TUE 30/08/2016 08:06	LIGHT	NFL: SPUR RD 35M S J/W MARLBOROUGH RD	LINK 142-144	516510/176880		
POLICE - AT SCENE	ROAD-DRY	WEATHER-FINE	SINGLE CWY	NO JUN IN 20M	N/A	NO XING FACIL IN 50M	NONE IN 50M
S/B V1 COULD NOT AVOID SHUNTING V2 WHEN IT SUDDENLY STOPPED CLOSE IN FRONT OF HIM							
CASUALTY	001 (001)	(47 YRS - M - REDA)	SLIGHT	DRIVER/RIDER			
VEHICLE	001 (002)	CAR BT - NEG	(47 YRS - M - REDACT)		G/AHEAD - OTHER	(N TO S) FRONT HIT FIRST	COMMUTING
VEHICLE	002 (001)	CAR BT - NOT REQ	(? YRS - F - REDACT)		SLOWING/STOPPING	(N TO S) BACK HIT FIRST	J/P - UNKN
V002	B	403 (POOR TURN OR MANOEUVRE)		V002	B	405 (FAILED TO LOOK PROPERLY)	
V002	B	406 (FAILED TO JUDGE OTHER PERSON'S PATH OR SPEED)					

44

0116TX20680	MON 15/08/2016 17:22	LIGHT	NFL: LONDON RD 70M NE J/W AMHURST GARDENS	LINK 137-142	516000/176590		
POLICE - AT SCENE	ROAD-DRY	WEATHER-FINE	SINGLE CWY	NO JUN IN 20M	N/A	NO XING FACIL IN 50M	NONE IN 50M
V1 NE-BD STARTED U-TURN; V2 ON HIS O/S COLLIDED							
CASUALTY	001 (002)	(50 YRS - M - REDA)	SLIGHT	DRIVER/RIDER			
VEHICLE	001 (000)	CAR BT - NEG	(? YRS - M - REDACT)		U-TURN	(SW TO SW) O/S HIT FIRST	J/P - UNKN
VEHICLE	002 (001)	M/C 126-500CC BT - NEG	(50 YRS - M - REDACT)		O/TAKING - MOVING VEH	(SW TO NE) FRONT HIT FIRST	J/P - UNKN
V001	A	403 (POOR TURN OR MANOEUVRE)		V001	A	405 (FAILED TO LOOK PROPERLY)	

45

01170010680	TUE 10/01/2017 07:00	DARK	TWICKENHAM RD 60M W OF JW TEESDALE AVENUE			LINK 129-141	516350/176490
POLICE - AT SCENE	ROAD-DRY	WEATHER-FINE	SINGLE CWY	NO JUN IN 20M	N/A	NO XING FACIL IN 50M	NONE IN 50M
CASUALTY	001 (001)	(17 YRS - F - REDA)	SLIGHT	PEDESTRIAN	S BOUND	FROM DRIVERS N/SIDE	
VEHICLE	001 (000)	CAR BT - NOT REQ	(45 YRS - M - REDACT)	G/AHEAD - OTHER		(NE TO SW) FRONT HIT FIRST	JOURNEY P/O WORK
C001	A	802 (FAILED TO LOOK PROPERLY)					

46

01170025421	WED 15/03/2017 11:00	LIGHT	TWICKENHAM RD 30M W OF JW TEESDALE AVENUE			LINK 129-141	516340/176470
POLICE - AT SCENE	ROAD-DRY	WEATHER-FINE	SINGLE CWY	NO JUN IN 20M	N/A	NO XING FACIL IN 50M	NONE IN 50M
CASUALTY	001 (001)	(68 YRS - M - REDA)	SLIGHT	VEH/PILLION PAX	STANDING PASSENGER		
VEHICLE	001 (000)	MINIBUS >=17 PAX BT - NOT REQ	(59 YRS - M - REDACT)	G/AHEAD - OTHER		(E TO W) DID NOT IMPACT	JOURNEY P/O WORK
V001	B	408 (SUDDEN BRAKING)					

47

01170025908	SAT 11/03/2017 13:30	LIGHT	TWICKENHAM RD 21M N OF J/W WEST MIDDX HOSPITAL				LINK 129-141	516400/176550
SELF-REPORTED		ROAD-WET	WEATHER-FINE	SINGLE CWY	NO JUN IN 20M	N/A	ZEBRA XING	UNKNOWN S/R
CASUALTY	001 (001)	(32 YRS - M - REDA)		SLIGHT	DRIVER/RIDER			
VEHICLE	001 (000)	PED CYCLE BT - DRV NOT CONTACTED		(32 YRS - M - REDACT)	G/AHEAD - OTHER		(MOVE UNKN) UNKNOWN S/R	J/P - UNKN
VEHICLE	002 (000)	CAR BT - DRV NOT CONTACTED		(27 YRS - M - REDACT)	WAITING - TURN RIGHT		(MOVE UNKN) UNKNOWN S/R	J/P - UNKN

48

01170027226	WED 22/03/2017 07:32	LIGHT	LONDON RD 80M E OF J/W WOOD LANE				LINK 137-142	516060/176640
POLICE - AT SCENE		ROAD-WET	RAINING	SINGLE CWY	NO JUN IN 20M	N/A	NO XING FACIL IN 50M	NONE IN 50M
CASUALTY	001 (002)	(32 YRS - M - REDA)		SLIGHT	DRIVER/RIDER			
VEHICLE	001 (000)	CAR BT - NOT REQ		(61 YRS - M - REDACT)	TURNING RIGHT		(N TO W) FRONT HIT FIRST	COMMUTING
VEHICLE	002 (000)	M/C 51-125CC BT - NOT REQ		(32 YRS - M - REDACT)	O/TAKING - NON MOVING VEH		(W TO E) FRONT HIT FIRST	COMMUTING
V001	B	404 (FAILED TO SIGNAL OR MISLEADING SIGNAL)				V001	A	701 (STATIONARY OR PARKED VEHICLE(S))
V002	A	701 (STATIONARY OR PARKED VEHICLE(S))				V001	A	405 (FAILED TO LOOK PROPERLY)
V002	A	405 (FAILED TO LOOK PROPERLY)				V002	B	602 (CARELESS, RECKLESS OR IN A HURRY)

49

01170031187	FRI 07/04/2017 17:30	LIGHT	LONDON RD J/W DARCY RD	LINK 137-142	516310/176730
POLICE - AT SCENE	ROAD-DRY	WEATHER-FINE	SINGLE CWY OTHER JUN	GIVEWAY /UNCONT	NO XING FACIL IN 50M NONE IN 50M
CASUALTY	001 (001)	(23 YRS - M - REDA)	SLIGHT	DRIVER/RIDER	
VEHICLE	001 (000)	M/C 126-500CC BT - NEG	(23 YRS - M - REDACT)	O/TAKING - MOVING VEH	(E TO W) J/P - UNKN N/S HIT FIRST JCT APP
VEHICLE	002 (000)	CAR BT - NEG	(33 YRS - F - REDACT)	TURNING RIGHT	(E TO W) J/P - UNKN O/S HIT FIRST JCT APP
V001	A	406 (FAILED TO JUDGE OTHER PERSON'S PATH OR SPEED)		V002 B	403 (POOR TURN OR MANOEUVRE)

50

01170033765	TUE 25/04/2017 08:40	LIGHT	LONDON RD J/W TWICKENHAM RD	NODE 142	516530/176840
SELF-REPORTED	ROAD-DRY	WEATHER-FINE	SINGLE CWY CROSSROADS	AUTO SIG	NO XING FACIL IN 50M NONE IN 50M
CASUALTY	001 (001)	(16 YRS - F - REDA)	SLIGHT	PEDESTRIAN	S BOUND FROM DRIVERS N/SIDE
VEHICLE	001 (000)	CAR BT - NOT REQ	(44 YRS - F - REDACT)	SLOWING/STOPPING	(E TO W) SCHOOL - TAKING FRONT HIT JCT APP FIRST

51

01170037774	TUE 16/05/2017 17:45	LIGHT	TEESDALE GARDENS J/W TWICKENHAM RD	LINK 129-141	516450/176620
POLICE - AT SCENE	ROAD-DRY	WEATHER-FINE	SINGLE CWY T/STAG JUN GIVEWAY /UNCONT	NO XING FACIL IN 50M	NONE IN 50M
CASUALTY	001 (001)	(36 YRS - F - REDA)	SLIGHT PEDESTRIAN	SW BOUND	UNKNOWN/OTHER
VEHICLE	001 (000)	CAR BT - NOT REQ	(42 YRS - M - REDACT)	U-TURN	(NE TO SW) O/S HIT FIRST COMMUTING JCT APP
V001	B	405 (FAILED TO LOOK PROPERLY)			

52

01170038705	SUN 21/05/2017 15:23	LIGHT	LONDON RD J/W WOOD LANE ISLEWORTH	LINK 137-142	515940/176550
POLICE - AT SCENE	ROAD-DRY	WEATHER-FINE	SINGLE CWY T/STAG JUN GIVEWAY /UNCONT	ZEBRA XING	NONE IN 50M
CASUALTY	001 (001)	(45 YRS - M - REDA)	SLIGHT DRIVER/RIDER		
VEHICLE	001 (000)	M/C 126-500CC BT - NOT REQ	(45 YRS - M - REDACT)	G/AHEAD - OTHER	(W TO E) O/S HIT FIRST JOURNEY P/O WORK JCT APP
VEHICLE	002 (000)	CAR BT - NOT REQ	(25 YRS - F - REDACT)	MOVING OFF	(S TO N) FRONT HIT J/P - UNKN JCT APP FIRST
V002	A	403 (POOR TURN OR MANOEUVRE)			

53

01170046082	SUN 02/07/2017 14:27	LIGHT	TWICKENHAM RD J/W LONDON RD			NODE 142	516520/176830
POLICE - AT SCENE	ROAD-DRY	WEATHER-FINE	DUAL CWY	CROSSROADS	AUTO SIG	CNTL REFUGE N/O CTRLS	NONE IN 50M
CASUALTY	001 (001)	(15 YRS - M - REDA)	SERIOUS	PEDESTRIAN	W BOUND	FROM DRIVERS O/SIDE - MASKED	
VEHICLE	001 (000)	CAR BT - NOT REQ	(49 YRS - M - REDACT)		G/AHEAD - OTHER	(S TO N) DID NOT IMPACT	J/P - UNKN JCT MID
C001	A	802 (FAILED TO LOOK PROPERLY)					

54

01170047938	TUE 11/07/2017 20:32	LIGHT	TWICKENHAM RD J/W PARK RD			NODE 141	516520/176730
POLICE - AT SCENE	ROAD-WET	RAINING	SINGLE CWY	T/STAG JUN	GIVEWAY /UNCONT	NO XING FACIL IN 50M	NONE IN 50M
CASUALTY	001 (002)	(55 YRS - F - REDA)	SLIGHT	DRIVER/RIDER			
VEHICLE	001 (000)	CAR BT - NOT REQ	(34 YRS - M - REDACT)		G/AHEAD - L-HAND BEND	(S TO N) FRONT HIT FIRST	J/P - UNKN JCT CLEARED
VEHICLE	002 (000)	CAR BT - NOT REQ	(55 YRS - F - REDACT)		TURNING RIGHT	(S TO N) N/S HIT FIRST	J/P - UNKN E/MAIN RD
V002	A	707 (RAIN, SLEET, SNOW OR FOG)			V002	A	405 (FAILED TO LOOK PROPERLY)

55

01170050363	TUE 25/07/2017 14:40	LIGHT	TWICKENHAM RD J/W TWICKENHAM RD			CELL 516000/176000	516400/176350
POLICE - AT SCENE	ROAD-DRY	WEATHER-FINE	SLIP ROAD	SLIP RD	GIVEWAY /UNCONT	ZEBRA XING	NONE IN 50M
CASUALTY	001 (001)	(48 YRS - F - REDA)	SLIGHT	PEDESTRIAN	STILL	UNKNOWN/OTHER	
VEHICLE	001 (000)	MINIBUS >=17 PAX BT - DRV NOT CONTACTED	(? YRS - UNKNOWN - REDACT)		SLOWING/STOPPING	(E TO W) N/S HIT FIRST	J/P - UNKN JCT MID
V001	B	403 (POOR TURN OR MANOEUVRE)					

56

01170051099	FRI 28/07/2017 15:10	LIGHT	TWICKENHAM RD J/W AMHURST GARDENS			LINK 129-141	516260/176340
POLICE - AT SCENE	ROAD-DRY	WEATHER-FINE	SINGLE CWY	T/STAG JUN	GIVEWAY /UNCONT	NO XING FACIL IN 50M	NONE IN 50M
CASUALTY	001 (001)	(29 YRS - F - REDA)	SLIGHT	PEDESTRIAN	W BOUND	FROM DRIVERS N/SIDE	
VEHICLE	001 (000)	M/C 51-125CC BT - DRV NOT CONTACTED	(? YRS - UNKNOWN - REDACT)		O/TAKING - NEARSIDE	(S TO N) FRONT HIT FIRST	J/P - UNKN JCT APP
V001	B	405 (FAILED TO LOOK PROPERLY)					

57

01170052261	SAT 05/08/2017 18:00	LIGHT	WOOD LANE J/W LONDON RD			LINK 137-142	515940/176550
POLICE - AT SCENE	ROAD-DRY	WEATHER-FINE	SINGLE CWY	CROSSROADS	GIVEWAY /UNCONT	NO XING FACIL IN 50M	NONE IN 50M
CASUALTY	001 (001)	(36 YRS - M - REDA)	SLIGHT	PEDESTRIAN		E BOUND	FROM DRIVERS O/SIDE
VEHICLE	001 (000)	MINIBUS >=17 PAX BT - NEG	(42 YRS - M - REDACT)		MOVING OFF	(S TO N) FRONT HIT FIRST	J/P - UNKN L/MAIN RD
V001	B	405 (FAILED TO LOOK PROPERLY)					

58

01170056935	SAT 02/09/2017 10:20	LIGHT	LONDON RD J/W SYON LANE			NODE 142	516520/176840
POLICE - AT SCENE	ROAD-DRY	WEATHER-FINE	SINGLE CWY	CROSSROADS	GIVEWAY /UNCONT	NO XING FACIL IN 50M	NONE IN 50M
CASUALTY	001 (001)	(44 YRS - M - REDA)	SLIGHT	PEDESTRIAN		E BOUND	UNKNOWN/OTHER
VEHICLE	001 (000)	CAR BT - NEG	(64 YRS - F - REDACT)		TURNING - LEFT	(S TO E) FRONT HIT FIRST	J/P - UNKN E/MAIN RD
V001	A	405 (FAILED TO LOOK PROPERLY)					

59

01170058004	FRI 08/09/2017 15:10	LIGHT	TWICKENHAM RD J/W RD LEADING TO WEST MIDDLESEX HOSPITAL			LINK 129-141	516290/176400
POLICE - AT SCENE	ROAD-WET	RAINING	SINGLE CWY	OTHER JUN	GIVEWAY /UNCONT	NO XING FACIL IN 50M	NONE IN 50M
CASUALTY	001 (001)	(54 YRS - F - REDA)	SLIGHT	DRIVER/RIDER			
VEHICLE	001 (000)	PED CYCLE BT - NEG	(54 YRS - F - REDACT)	G/AHEAD - OTHER		(E TO W) O/S HIT FIRST	COMMUTING JCT MID
VEHICLE	002 (000)	CAR BT - NEG	(44 YRS - M - REDACT)	TURNING - LEFT		(W TO E) N/S HIT FIRST	J/P - UNKN JCT MID
V002	A	403 (POOR TURN OR MANOEUVRE)			V002	A	405 (FAILED TO LOOK PROPERLY)
V002	A	404 (FAILED TO SIGNAL OR MISLEADING SIGNAL)			V002	A	602 (CARELESS, RECKLESS OR IN A HURRY)

60

01170062354	TUE 03/10/2017 15:00	LIGHT	TWICKENHAM RD J/W LONDON RD			NODE 142	516510/176820	
POLICE - AT SCENE	ROAD-DRY	WEATHER- OTHER	DUAL CWY	CROSSROADS	AUTO SIG	NO XING FACIL IN 50M	NONE IN 50M	
CASUALTY	001 (001)	(2 YRS - M - REDA)	SLIGHT	VEH/PILLION PAX	SEATED PASSENGER			
VEHICLE	001 (000)	MINIBUS >=17 PAX BT - NOT REQ	(56 YRS - M - REDACT)	TURNING RIGHT		(E TO W) DID NOT IMPACT	JOURNEY P/O WORK L/MAIN RD	
V001	B	999 (OTHER - PLEASE SPECIFY BELOW)						

61

01170062621	WED 04/10/2017 17:24		LIGHT	TWICKENHAM RD J/W PARK RD			NODE 141	516520/176720
POLICE - AT SCENE	ROAD-DRY	WEATHER-FINE	SINGLE CWY	T/STAG JUN	GIVEWAY /UNCONT	NO XING FACIL IN 50M	NONE IN 50M	
CASUALTY	001 (002)	(30 YRS - F - REDA)	SLIGHT	DRIVER/RIDER				
VEHICLE	001 (000)	CAR BT - NEG	(43 YRS - M - REDACT)		WAITING - HELD UP	(S TO N) FRONT HIT FIRST	COMMUTING E/MAIN RD	
VEHICLE	002 (000)	M/C 51-125CC BT - NOT REQ	(30 YRS - F - REDACT)		O/TAKING - MOVING VEH	(N TO S) FRONT HIT FIRST	COMMUTING JCT MID	
V001	B	405 (FAILED TO LOOK PROPERLY)			V002	B	701 (STATIONARY OR PARKED VEHICLE(S))	

62

01170065699	FRI 20/10/2017 19:00		DARK	LONDON RD 57M N OF J/W AVENUE RD			LINK 137-142	516000/176580
POLICE - AT SCENE	ROAD-DRY	WEATHER-FINE	DUAL CWY	NO JUN IN 20M	N/A	PEDN PHASE ATS	NONE IN 50M	
CASUALTY	001 (001)	(40 YRS - M - REDA)	SLIGHT	PEDESTRIAN	STILL	FROM DRIVERS N/SIDE - MASKED		
VEHICLE	001 (000)	M/C <= 50CC BT - NOT REQ	(17 YRS - M - REDACT)		G/AHEAD - OTHER	(S TO N) FRONT HIT FIRST	JOURNEY P/O WORK	
V001	A	701 (STATIONARY OR PARKED VEHICLE(S))						

63

01170071682	TUE 21/11/2017 15:30	LIGHT	TWICKENHAM RD 51M W OF JW TEESDALE AVENUE			LINK 129-141	516330/176460	
POLICE - AT SCENE	ROAD-DRY	WEATHER-FINE	SINGLE CWY	NO JUN IN 20M	N/A	ZEBRA XING	NONE IN 50M	
CASUALTY	001 (001)	(61 YRS - F - REDA)	SLIGHT	VEH/PILLION PAX	STANDING PASSENGER			
VEHICLE	001 (000)	MINIBUS >=17 PAX BT - NOT REQ	(52 YRS - M - REDACT)		SLOWING/STOPPING	(SW TO NE) DID NOT IMPACT	J/P - UNKN	
V001	A	408 (SUDDEN BRAKING)						

64

01170072727	SAT 25/11/2017 12:54	LIGHT	TWICKENHAM RD JW MAIN ENTRANCE RD WEST MIDDLESEX HOSPITAL			LINK 129-141	516300/176400
POLICE - AT SCENE	ROAD-DRY	WEATHER-FINE	SINGLE CWY	OTHER JUN	GIVEWAY /UNCONT	ZEBRA XING	NONE IN 50M
CASUALTY	001 (002)	(37 YRS - M - REDA)	SLIGHT	DRIVER/RIDER			
VEHICLE	001 (000)	CAR BT - NEG	(61 YRS - M - REDACT)		TURNING RIGHT	(S TO E) N/S HIT FIRST	J/P - UNKN L/MAIN RD
VEHICLE	002 (000)	PED CYCLE BT - N/A	(37 YRS - M - REDACT)		G/AHEAD - OTHER	(N TO S) FRONT HIT FIRST	J/P - UNKN JCT MID
V001	A	405 (FAILED TO LOOK PROPERLY)			V002	A	701 (STATIONARY OR PARKED VEHICLE(S))

65

01180096773	SAT 17/03/2018 13:40	LIGHT	PARK RD J/W TWICKENHAM RD	NODE 141	516520/176720
POLICE - AT SCENE	ROAD-WET	SNOWING	SINGLE CWY T/STAG JUN	AUTO SIG	NO XING FACIL IN 50M
NOT KNOWN HOW COLLISION OCCURRED					
CASUALTY	001 (002)	(23 YRS - M - REDA)	SLIGHT	DRIVER/RIDER	
VEHICLE	001 (000)	CAR BT - NOT REQ	(34 YRS - M - REDACT)	G/AHEAD - OTHER	(NE TO S) BACK HIT FIRST
VEHICLE	002 (000)	PED CYCLE BT - N/A	(23 YRS - M - REDACT)	SLOWING/STOPPING	(NE TO S) FRONT HIT FIRST
V002	B	307 (TRAVELLING TOO FAST FOR CONDITIONS)		V002	A
				405 (FAILED TO LOOK PROPERLY)	

66

01180096793	SAT 17/03/2018 16:48	LIGHT	NFL TWICKENHAM RD J/W PARK RD	CELL 516500/176500	516520/176720
POLICE - AT SCENE	SNOW	SNOWING	SINGLE CWY T/STAG JUN	AUTO SIG	NO XING FACIL IN 50M
NOT KNOWN HOW COLLISION OCCURRED					
CASUALTY	001 (002)	(25 YRS - M - REDA)	SLIGHT	DRIVER/RIDER	
VEHICLE	001 (000)	CAR BT - NOT REQ	(28 YRS - F - REDACT)	U-TURN	(SE TO NE) O/S HIT FIRST
VEHICLE	002 (000)	M/C 126-500CC BT - NOT REQ	(25 YRS - M - REDACT)	G/AHEAD - OTHER	(NE TO NE) O/S HIT FIRST
V001	A	403 (POOR TURN OR MANOEUVRE)		V001	B
V001	A	305 (ILLEGAL TURN OR DIRECTION OF TRAVEL)		V001	A
V001	A	405 (FAILED TO LOOK PROPERLY)		V001	A
				103 (SLIPPERY ROAD (DUE TO WEATHER))	
				406 (FAILED TO JUDGE OTHER PERSON'S PATH OR SPEED)	
				602 (CARELESS, RECKLESS OR IN A HURRY)	

67

01180100173	FRI 06/04/2018 22:18	DARK	LONDON RD 20M SW OF J/W QUAKERS LANE	LINK 137-142	516425/176795
POLICE - AT SCENE	ROAD-DRY	WEATHER-FINE	SINGLE CWY T/STAG JUN AUTO SIG	NO XING FACIL IN 50M	NONE IN 50M
NOT KNOWN HOW COLLISION OCCURRED					
CASUALTY	001 (001)	(17 YRS - M - REDA)	SLIGHT DRIVER/RIDER		
VEHICLE	001 (000)	M/C 51-125CC BT - NOT REQ	(17 YRS - M - REDACT)	SLOWING/STOPPING	(E TO W) FRONT HIT FIRST J/P - UNKN JCT APP
VEHICLE	002 (000)	CAR BT - NOT REQ	(39 YRS - M - REDACT)	SLOWING/STOPPING	(E TO W) BACK HIT FIRST JOURNEY P/O WORK JCT APP
V001	A	405 (FAILED TO LOOK PROPERLY)		V002 B	406 (FAILED TO JUDGE OTHER PERSON'S PATH OR SPEED)

68

01180102712	THU 19/04/2018 16:52	LIGHT	LONDON RD J/W TWICKENHAM RD	NODE 142	516520/176850
POLICE - AT SCENE	ROAD-DRY	WEATHER-FINE	SINGLE CWY CROSSROADS AUTO SIG	PEDN PHASE ATS	NONE IN 50M
NOT KNOWN HOW COLLISION OCCURRED					
CASUALTY	001 (001)	(36 YRS - F - REDA)	SLIGHT DRIVER/RIDER		
VEHICLE	001 (000)	CAR BT - NOT REQ	(36 YRS - F - REDACT)	G/AHEAD - OTHER	(N TO S) FRONT HIT FIRST COMMUTING JCT MID
VEHICLE	002 (000)	CAR BT - NOT REQ	(38 YRS - M - REDACT)	G/AHEAD - OTHER	(S TO N) FRONT HIT FIRST COMMUTING JCT MID
V002	A	602 (CARELESS, RECKLESS OR IN A HURRY)		V002 A	306 (EXCEEDING SPEED LIMIT)
V001	A	403 (POOR TURN OR MANOEUVRE)			

69

01180110491	FRI 25/05/2018 18:13	LIGHT	LONDON RD J/W QUAKERS LANE			LINK 137-142	516444/176808
POLICE - AT SCENE	ROAD-DRY	WEATHER-FINE	SINGLE CWY	T/STAG JUN	GIVEWAY /UNCONT	ZEBRA XING	NONE IN 50M

VEHICLE TRAVELLING ALONG ON MAIN CARRIAGEWAY WITH A BUS LANE ON NEARSIDE TRAVELLING EAST TO WEST. ANOTHER VEHICLE WAS TRAVELLING ALONG IN BUS LANE ON NEARSIDE OF OTHER VEHICLE ALSO TRAVELLING EAST TO WEST. VEHICLE ONE PASSES VEHICLE TWO AND DECIDED TO TURN LEFT INTO A PRIVATE COMMERCIAL ENTRANCE, HOWEVER, VEHICLE TWO, HAS FAILED TO NOTICE VEHICLE ONE TURNING LEFT AND COLLIDES WITH THE REAR END OF VEHICLE ONE. CYCLIST FAILED TO INFORM POLICE THAT HE WAS WEARING EAR PLUGS WHEN CYCLING ALONG AND WAS APPARENTLY SITTING UPRIGHT LOOKING STRAIGHT AHEAD - COLLISION SECTION HANDLE BARS.

CASUALTY	001 (002)	(25 YRS - M - REDA)	SERIOUS	DRIVER/RIDER			
VEHICLE	001 (000)	TAXI/PHV BT - DRV NOT CONTACTED	(43 YRS - M - REDACT)	TURNING - LEFT	(E TO W)	J/P - UNKN	N/S HIT FIRST JCT APP
VEHICLE	002 (000)	PED CYCLE BT - N/A	(25 YRS - M - REDACT)	G/AHEAD - OTHER	(E TO W)	JOURNEY P/O WORK	FRONT HIT FIRST JCT APP
V001	B	405 (FAILED TO LOOK PROPERLY)		V002	B	406 (FAILED TO JUDGE OTHER PERSON'S PATH OR SPEED)	
V002	B	706 (DAZZLING SUN)		V001	A	509 (DISTRACTION IN VEHICLE)	
V002	A	510 (DISTRACTION OUTSIDE VEHICLE)					

70

01180115917	WED 20/06/2018 17:15	LIGHT	AMHURST GARDENS J/W LONDON RD			LINK 137-142	515950/176550
POLICE - AT SCENE	ROAD-DRY	WEATHER-FINE	SINGLE CWY	CROSSROADS	GIVEWAY /UNCONT	NO XING FACIL IN 50M	NONE IN 50M

NOT KNOWN HOW COLLISION OCCURRED

CASUALTY	001 (002)	(35 YRS - F - REDA)	SLIGHT	DRIVER/RIDER			
VEHICLE	001 (000)	CAR BT - NOT REQ	(80 YRS - F - REDACT)	MOVING OFF	(S TO N)	J/P - UNKN	FRONT HIT FIRST E/MAIN RD
VEHICLE	002 (000)	PED CYCLE BT - N/A	(35 YRS - F - REDACT)	G/AHEAD - OTHER	(E TO W)	COMMUTING	N/S HIT FIRST JCT CLEARED
V001	A	406 (FAILED TO JUDGE OTHER PERSON'S PATH OR SPEED)		V001	A	405 (FAILED TO LOOK PROPERLY)	

71

01180134779	SUN 23/09/2018 09:25	LIGHT	TWICKENHAM RD J/W PARK RD ISLEWORTH	NODE 141	516520/176720		
SELF-REPORTED	ROAD-WET	RAINING	SINGLE CWY	T/STAG JUN	GIVEWAY /UNCONT	NO XING FACIL IN 50M	NONE IN 50M
NOT KNOWN HOW COLLISION OCCURRED							
CASUALTY	001 (001)	(16 YRS - M - REDA)	SLIGHT	PEDESTRIAN	W BOUND	FROM DRIVERS O/SIDE	
VEHICLE	001 (000)	CAR BT - DRV NOT CONTACTED	(? YRS - UNKNOWN - REDACT)	UNKNOWN S/R	UNKNOWN S/R	(MOVE UNKN) FRONT HIT FIRST	J/P - UNKN UNKNOWN S/R

72

01180140095	FRI 19/10/2018 15:20	LIGHT	TWICKENHAM RD J/W UNION LANE	LINK 129-141	516420/176580		
POLICE - AT SCENE	ROAD-DRY	WEATHER- FINE	SINGLE CWY	T/STAG JUN	GIVEWAY /UNCONT	NO XING FACIL IN 50M	NONE IN 50M
NOT KNOWN HOW COLLISION OCCURRED							
CASUALTY	001 (002)	(23 YRS - M - REDA)	SLIGHT	DRIVER/RIDER			
VEHICLE	001 (000)	CAR BT - NOT REQ	(32 YRS - F - REDACT)		TURNING RIGHT	(NW TO NE) O/S HIT FIRST	J/P - UNKN E/MAIN RD
VEHICLE	002 (000)	M/C 51-125CC BT - NOT REQ	(23 YRS - M - REDACT)		G/AHEAD - OTHER	(NE TO SW) N/S HIT FIRST	JOURNEY P/O WORK JCT APP
V002	A	403 (POOR TURN OR MANOEUVRE)					

73

01180145623	TUE 13/11/2018 14:30	LIGHT	TWICKENHAM RD 60M NE OF J/W AMHURST GARDENS (CAR PARK)			LINK 129-141	516310/176390
SELF-REPORTED	ROAD-DRY	WEATHER-FINE	UNKNOWN	PRIV DRIVE	UNKNOWN S/R	UNKNOWN S/R	NONE IN 50M
NOT KNOWN HOW COLLISION OCCURRED							
CASUALTY	001 (001)	(54 YRS - F - REDA)	SLIGHT	PEDESTRIAN	UNKNOWN	UNKNOWN/OTHER	
VEHICLE	001 (000)	CAR BT - DRV NOT CONTACTED	(40 YRS - F - REDACT)		UNKNOWN S/R	(MOVE UNKN) FRONT HIT FIRST	J/P - UNKN UNKNOWN S/R

74

01180146403	SAT 17/11/2018 13:45	LIGHT	TWICKENHAM RD J/W LONDON RD			NODE 142	516517/176814
SELF-REPORTED	ROAD-DRY	WEATHER-FINE	UNKNOWN	CROSSROADS	AUTO SIG	NO XING FACIL IN 50M	UNKNOWN S/R
NOT KNOWN HOW COLLISION OCCURRED							
CASUALTY	001 (001)	(38 YRS - M - REDA)	SLIGHT	DRIVER/RIDER			
VEHICLE	001 (000)	CAR BT - DRV NOT CONTACTED	(38 YRS - M - REDACT)		UNKNOWN S/R	(MOVE UNKN) FRONT HIT FIRST	J/P - UNKN JCT MID
VEHICLE	002 (000)	CAR BT - DRV NOT CONTACTED	(? YRS - UNKNOWN - REDACT)		UNKNOWN S/R	(MOVE UNKN) FRONT HIT FIRST	J/P - UNKN JCT MID

75

01180148744	THU 29/11/2018 07:40	LIGHT	UNION LANE J/W TWICKENHAM RD ISLEWORTH	LINK 129-141	516430/176570		
SELF-REPORTED	ROAD-WET	RAINING	SINGLE CWY	SLIP RD	UNKNOWN S/R	CNTL REFUGE N/O CTRLS	NONE IN 50M
NOT KNOWN HOW COLLISION OCCURRED							
CASUALTY	001 (001)	(56 YRS - F - REDA)	SLIGHT	PEDESTRIAN	S BOUND	UNKNOWN/OTHER	
VEHICLE	001 (000)	CAR BT - DRV NOT CONTACTED	(? YRS - UNKNOWN - REDACT)		UNKNOWN S/R	(MOVE UNKN) BACK HIT FIRST	J/P - UNKN UNKNOWN S/R

76

01180154713	THU 27/12/2018 16:30	LIGHT	LONDON RD 40M E OF J/W HARTHAM RD	LINK 137-142	516220/176700		
SELF-REPORTED	ROAD-DRY	WEATHER- FINE	ONE-WAY ST	NO JUN IN 20M	N/A	ZEBRA XING	UNKNOWN S/R
NOT KNOWN HOW COLLISION OCCURRED							
CASUALTY	001 (001)	(34 YRS - F - REDA)	SLIGHT	DRIVER/RIDER			
CASUALTY	002 (001)	(? YRS - F - REDA)	SLIGHT	VEH/PILLION PAX	FRONT SEAT PASSENGER		
CASUALTY	003 (001)	(? YRS - F - REDA)	SLIGHT	VEH/PILLION PAX	REAR SEAT PASSENGER		
VEHICLE	001 (000)	CAR BT - DRV NOT CONTACTED	(34 YRS - F - REDACT)		WAITING - HELD UP	(MOVE UNKN) BACK HIT FIRST	J/P - UNKN
VEHICLE	002 (000)	CAR BT - DRV NOT CONTACTED	(35 YRS - UNKNOWN - REDACT)		G/AHEAD - OTHER	(MOVE UNKN) FRONT HIT FIRST	J/P - UNKN

77

01180156892 MON 31/12/2018 12:00 LIGHT TWICKENHAM RD J/W THACKERAY CLOSE LINK 129-141 516230/176240
 SELF-REPORTED ROAD-WET WEATHER-FINE UNKNOWN T/STAG JUN UNKNOWN S/R NO XING FACIL IN 50M NONE IN 50M

I WAS DRIVING ALONG THE RD WHEN I FELT A BUMP ON THE REAR OF MY MOTORBIKE I WENT SIDEWAYS AND GOT MY ANKLE TRAPPED UNDER THE MOTORBIKE AND COULD NOT MOVE ALL I CAN REMEMBER IS A WHITE C WAS STOPPED AT THE KERB SIDE I HAD JUST OVERTOOK AND THEN THE BUMP TO THE BIKE THE BIKE FALLING OVER AND THEN THE CAR STOPPED THEN PULLED AWAY QUICKLY

CASUALTY 001 (001) (65 YRS - M - REDA) SERIOUS DRIVER/RIDER
 VEHICLE 001 (000) M/C >500CC (65 YRS - M - REDACT) UNKNOWN S/R (MOVE UNKN) J/P - UNKN UNKNOW S/R
 BT - DRV NOT CONTACTED
 VEHICLE 002 (000) CAR (? YRS - UNKNOWN - REDACT) UNKNOWN S/R (MOVE UNKN) J/P - UNKN UNKNOW S/R
 BT - DRV NOT CONTACTED BACK HIT FIRST

78

01190173162 WED 03/04/2019 16:15 LIGHT TWICKENHAM RD, NR JUNCT WTH TOWN FIELD RD. LINK 129-141 516236/176240
 POLICE - AT SCENE ROAD-DRY WEATHER-FINE SINGLE CWY T/STAG JUN AUTO SIG PEDN PHASE ATS NONE IN 50M

ON WEDNESDAY 3 APRIL 2019 AT 16:15 A COLLISION OCCURED ON TWICKENHAM ROAD, NEAR THE JUNCTION WITH TOWN FIELD ROAD. IN HOUNSLOW INVOLVING THREE CARS

CASUALTY 001 (002) (60 YRS - F - REDA) SLIGHT DRIVER/RIDER
 VEHICLE 001 (000) CAR (50 YRS - F - REDACT) WAITING - HELD UP (E TO W) JCT APP
 BT - NEG
 VEHICLE 002 (000) CAR (60 YRS - F - REDACT) WAITING - HELD UP (E TO W) COMMUTING
 BT - NEG
 DID NOT JCT APP
 IMPACT
 VEHICLE 003 (000) CAR (45 YRS - M - REDACT) G/AHEAD - OTHER (E TO W) JCT APP
 BT - NEG
 FRONT HIT
 FIRST
 V003 A 406 (FAILED TO JUDGE OTHER PERSON'S PATH OR SPEED)

79

01190178065	WED 01/05/2019 00:30	DARK	LONDON RD, NR JUNCT WTH SPUR RD.	NODE 142	516520/176843
POLICE - AT SCENE	ROAD-DRY	WEATHER-FINE	SINGLE CWY CROSSROADS AUTO SIG	PEDN PHASE ATS	NONE IN 50M
ON WEDNESDAY 1 MAY 2019 AT 00:30 A COLLISION OCCURED ON LONDON ROAD, NEAR THE JUNCTION WITH SPUR ROAD. IN HOUNSLOW INVOLVING ONE CAR AND ONE TAXI / PRIVATE HIRE CAR					
CASUALTY	001 (001)	(49 YRS - F - REDA)	SLIGHT DRIVER/RIDER		
VEHICLE	001 (000)	CAR BT - NOT REQ	(49 YRS - F - REDACT)	G/AHEAD - OTHER	(W TO E) JCT MID FRONT HIT FIRST
VEHICLE	002 (000)	TAXI/PHV BT - NOT REQ	(36 YRS - M - REDACT)	G/AHEAD - OTHER	(N TO S) JOURNEY P/O WORK O/S HIT FIRST JCT MID
V001	A	405 (FAILED TO LOOK PROPERLY)		V001 A	301 (DISOBEYED AUTOMATIC TRAFFIC SIGNAL)

80

01190178261	WED 01/05/2019 21:02	DARK	LOCATION UNCERTAIN - ON LONDON RD, NR JUNCT WTH TWICKENHAM RD.	NODE 142	516524/176852
POLICE - AT SCENE	ROAD-DRY	WEATHER-FINE	SINGLE CWY CROSSROADS AUTO SIG	PEDN PHASE ATS	NONE IN 50M
ON WEDNESDAY 1 MAY 2019 AT 21:02 A COLLISION OCCURED ON LOCATION UNCERTAIN - ON LONDON ROAD, NEAR THE JUNCTION WITH TWICKENHAM ROAD. IN HOUNSLOW INVOLVING ONE BUS OR COACH (17 OR MORE PASSENGER SEATS) AND ONE CAR					
CASUALTY	001 (001)	(57 YRS - M - REDA)	SLIGHT DRIVER/RIDER		
CASUALTY	002 (001)	(41 YRS - F - REDA)	SLIGHT VEH/PILLION PAX	SEATED PASSENGER	
CASUALTY	003 (002)	(27 YRS - M - REDA)	SLIGHT DRIVER/RIDER		
CASUALTY	004 (002)	(25 YRS - F - REDA)	SLIGHT VEH/PILLION PAX	FRONT SEAT PASSENGER	
VEHICLE	001 (000)	LONDON BUS BT - NEG	(57 YRS - M - REDACT)	TURNING RIGHT	(S TO E) JOURNEY P/O WORK FRONT HIT JCT MID FIRST
VEHICLE	002 (000)	CAR BT - NEG	(27 YRS - M - REDACT)	G/AHEAD - OTHER	(N TO S) COMMUTING FRONT HIT JCT MID FIRST
V002	B	406 (FAILED TO JUDGE OTHER PERSON'S PATH OR SPEED)		V002 B	401 (JUNCTION OVERSHOOT)
V001	B	406 (FAILED TO JUDGE OTHER PERSON'S PATH OR SPEED)			

81

01190182937 WED 22/05/2019 19:30 LIGHT LONDON RD, NR JUNCT WTH TEESDALE AVENUE. LINK 137-142 516274/176714
 SELF-REPORTED ROAD-DRY WEATHER-FINE SINGLE CWY T/STAG JUN UNKNOWN S/R ZEBRA XING NONE IN 50M

ON WEDNESDAY 22 MAY 2019 AT 19:30 A COLLISION OCCURED ON LONDON ROAD, NEAR THE JUNCTION WITH TEESDALE AVENUE. IN HOUNSLOW INVOLVING ONE CAR AND ONE PEDAL CYCLE

CASUALTY 001 (001) (30 YRS - M - REDA) SERIOUS DRIVER/RIDER
 VEHICLE 001 (000) PED CYCLE (30 YRS - M - REDACT) UNKNOWN S/R (MOVE UNKN) COMMUTING
 BT - N/A FRONT HIT UNKNOWN S/R
 FIRST
 VEHICLE 002 (000) CAR (? YRS - UNKNOWN - REDACT) UNKNOWN S/R (MOVE UNKN) J/P - UNKN
 BT - DRV NOT CONTACTED FRONT HIT UNKNOWN S/R
 FIRST

82

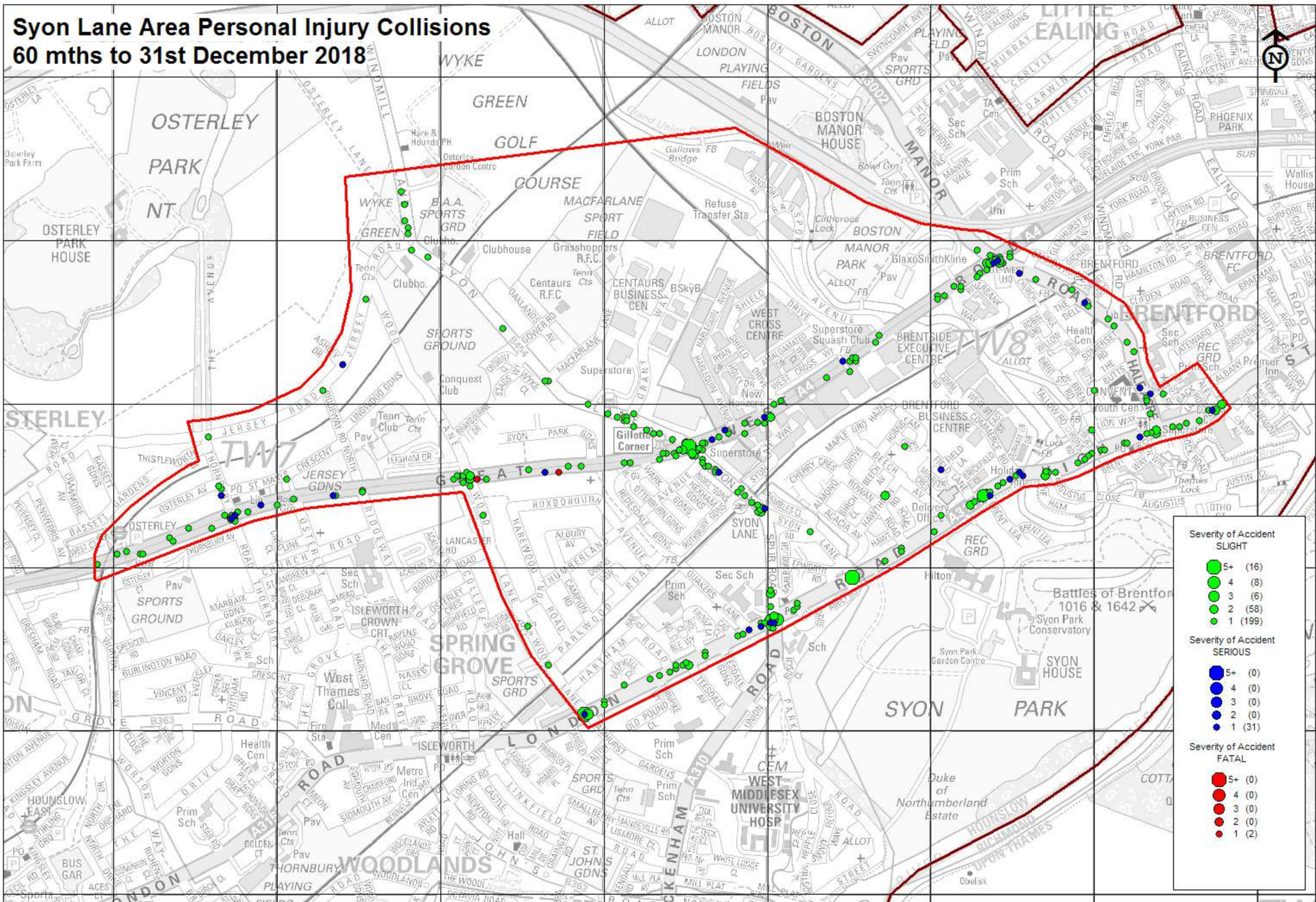
01190184404 FRI 31/05/2019 23:45 DARK TWICKENHAM RD, NR JUNCT WTH TOWNFIELD WAY. LINK 129-141 516241/176241
 POLICE - AT SCENE ROAD-DRY WEATHER-FINE SINGLE CWY T/STAG JUN GIVEWAY /UNCONT NO XING FACIL IN 50M NONE IN 50M

ON FRIDAY 31 MAY 2019 AT 23:45 A COLLISION OCCURED ON TWICKENHAM ROAD, NEAR THE JUNCTION WITH TOWNFIELD WAY. IN HOUNSLOW INVOLVING ONE CAR AND ONE PEDAL CYCLE

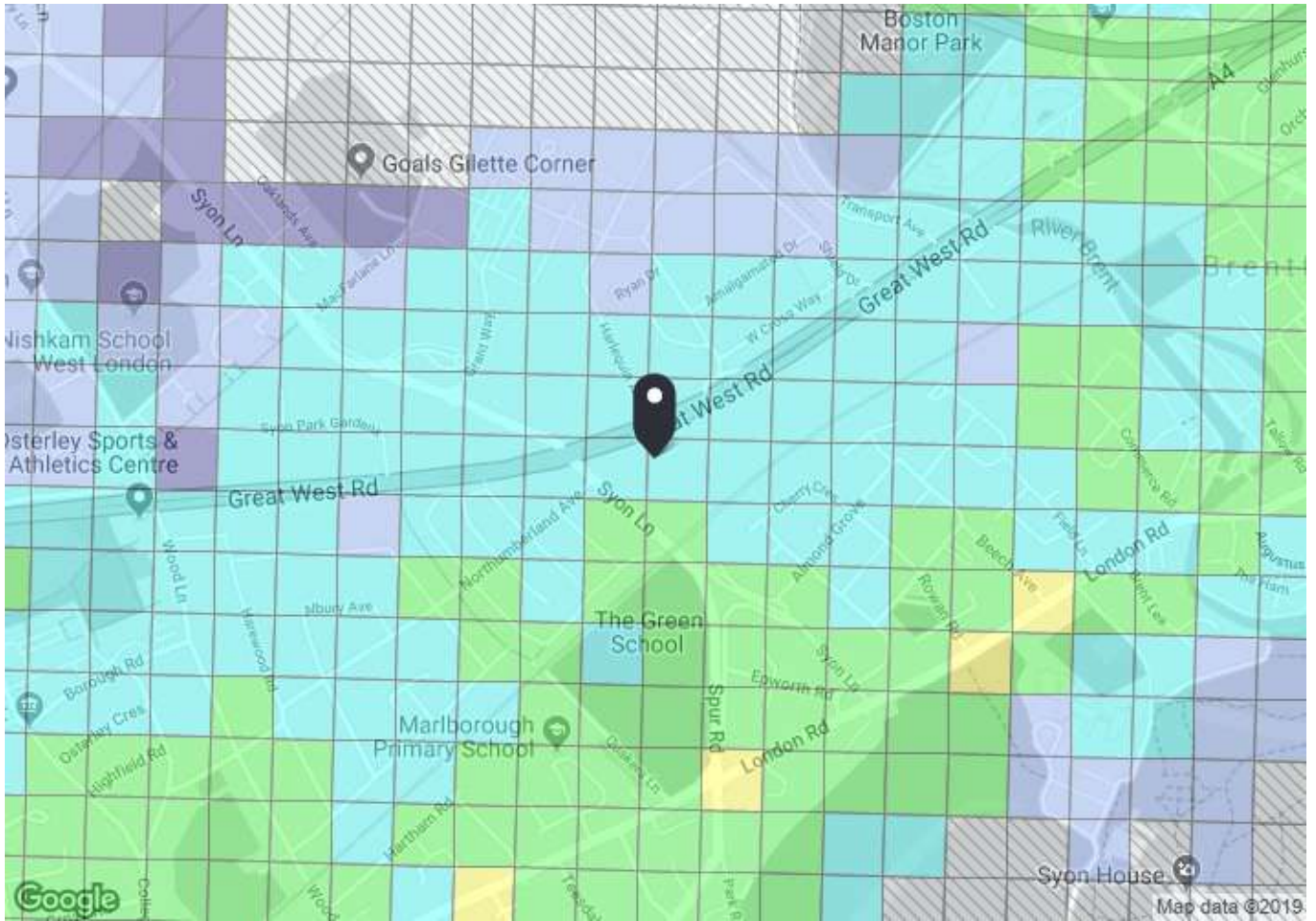
CASUALTY 001 (002) (40 YRS - M - REDA) SLIGHT DRIVER/RIDER
 VEHICLE 001 (000) CAR (26 YRS - M - REDACT) TURNING RIGHT (S TO E) JCT MID
 BT - NOT REQ FRONT HIT
 FIRST
 VEHICLE 002 (000) PED CYCLE (40 YRS - M - REDACT) G/AHEAD - OTHER (N TO S) JCT APP
 BT - N/A O/S HIT FIRST
 V001 A 405 (FAILED TO LOOK PROPERLY) V001 B 307 (TRAVELLING TOO FAST FOR CONDITIONS)

Syon Lane Area Personal Injury Collisions

60 mths to 31st December 2018



Appendix F – PTAL Report




**PTAL output for Base Year
2**

TW7 5QE
Brentford, Isleworth TW7 5QE, UK
Easting: 516409, Northing: 177356

Grid Cell: 64962

Report generated: 30/08/2019

Map key - PTAL



Map layers

 PTAL (cell size: 100m)

Calculation Parameters

Day of Week	M-F
Time Period	AM Peak
Walk Speed	4.8 kph
Bus Node Max. Walk Access Time (mins)	8
Bus Reliability Factor	2.0
LU Station Max. Walk Access Time (mins)	12
LU Reliability Factor	0.75
National Rail Station Max. Walk Access Time (mins)	12
National Rail Reliability Factor	0.75

Calculation data

Mode	Stop	Route	Distance (metres)	Frequency(vph)	Walk Time (mins)	SWT (mins)	TAT (mins)	EDF	Weight	AI
Bus	OSTERLEY GILLETTE CORNER	H91	457.26	6	5.72	7	12.72	2.36	1	2.36
Bus	SYON LANE STATION	H28	255.91	3	3.2	12	15.2	1.97	0.5	0.99
Rail	Syon Lane	'TWACKNHM-WATRLMN 2R03'	280.88	0.33	3.51	91.66	95.17	0.32	0.5	0.16
Rail	Syon Lane	'WATRLMN-WATRLMN 2R09'	280.88	2	3.51	15.75	19.26	1.56	1	1.56
Rail	Syon Lane	'STAINES-WATRLMN 2S10'	280.88	0.33	3.51	91.66	95.17	0.32	0.5	0.16
Rail	Syon Lane	'WEYBDGB-WATRLMN 2S12'	280.88	1.67	3.51	18.71	22.23	1.35	0.5	0.67
Rail	Syon Lane	'WATRLMN-WEYBDGB 2S13'	280.88	2	3.51	15.75	19.26	1.56	0.5	0.78
Rail	Syon Lane	'WATRLMN-HOUNSLW 2S91'	280.88	0.33	3.51	91.66	95.17	0.32	0.5	0.16
Total Grid Cell AI: 6.84										

Appendix G – Public Transport Accessibility Plans

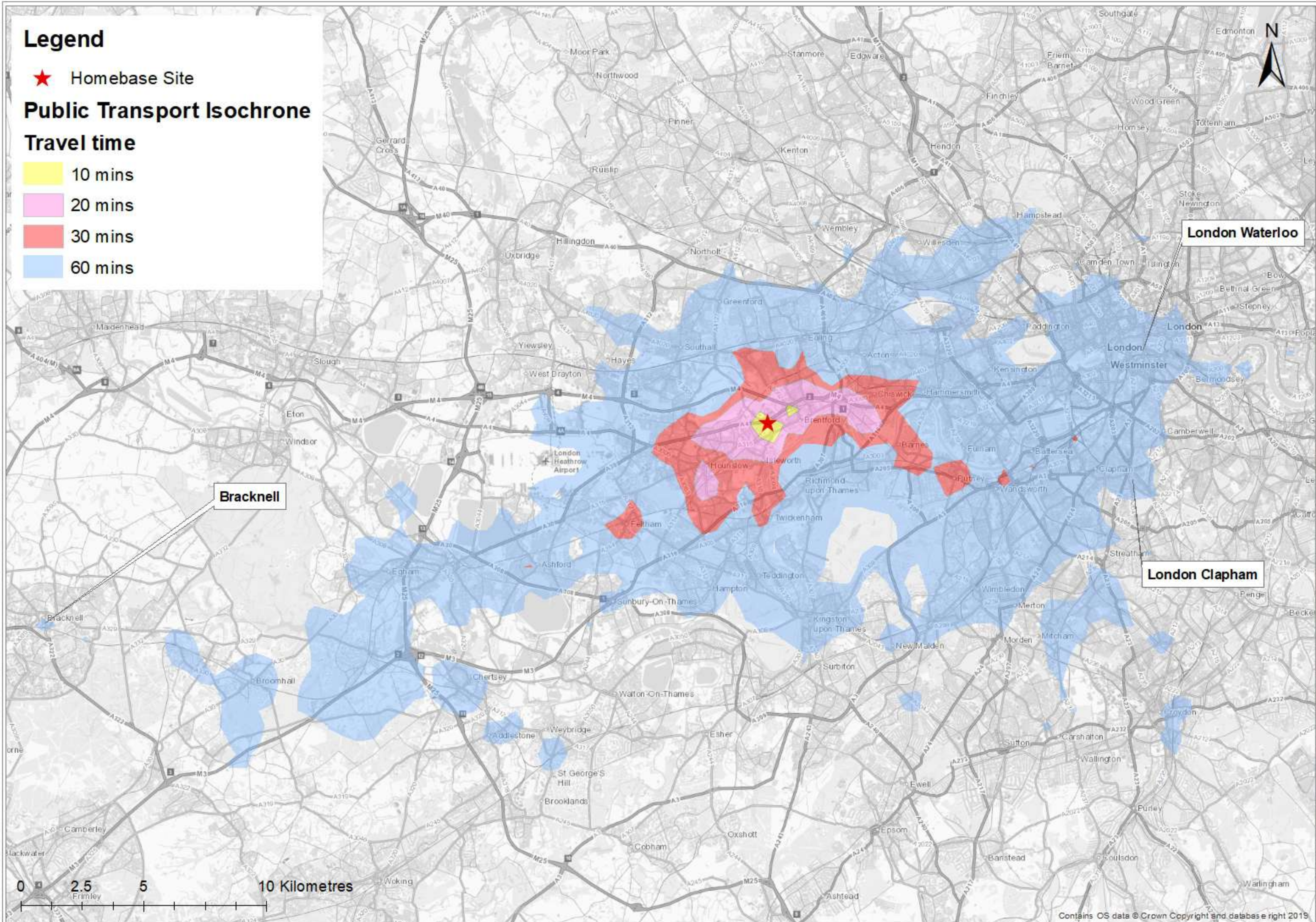
Legend

★ Homebase Site

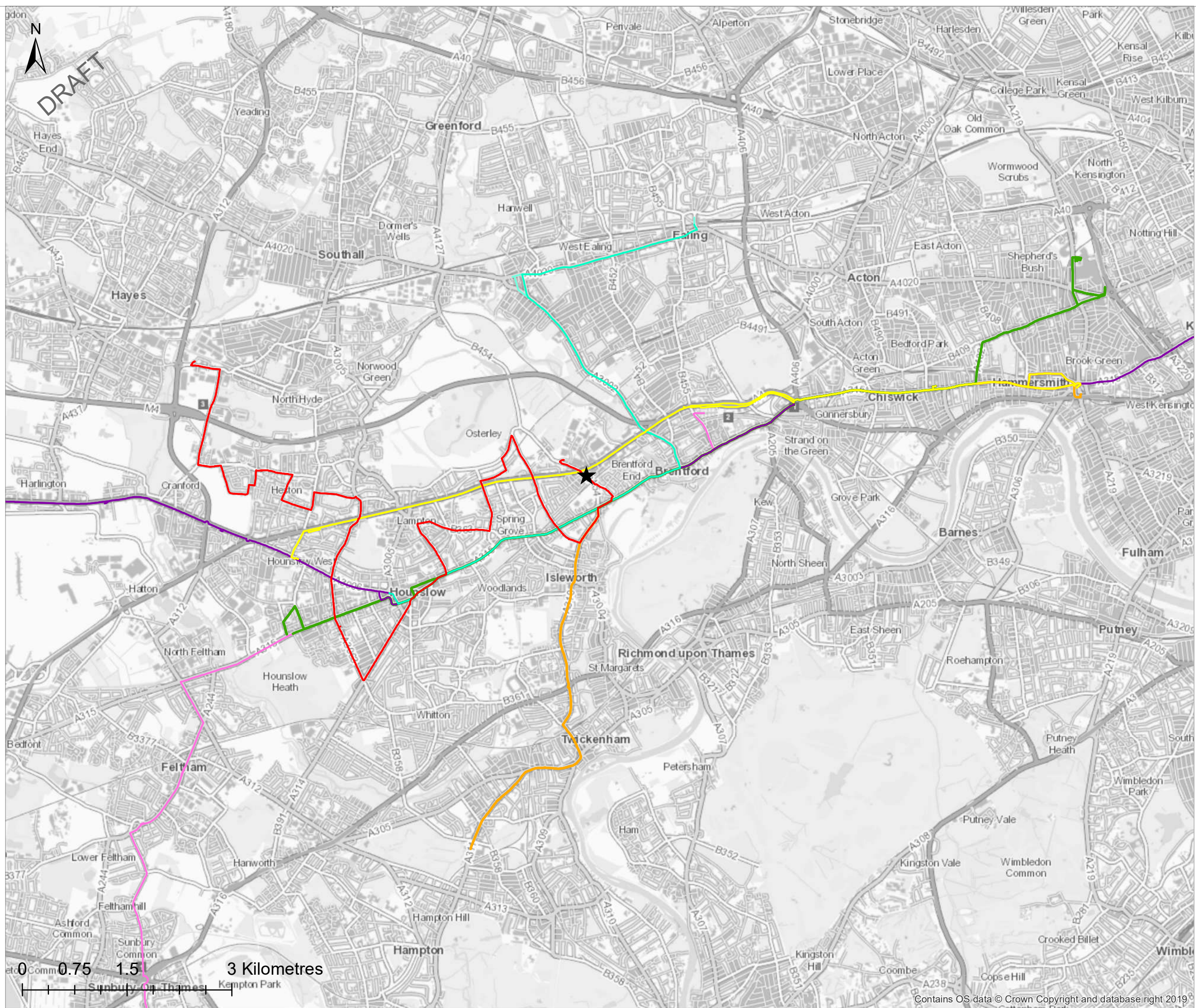
Public Transport Isochrone

Travel time

- 10 mins
- 20 mins
- 30 mins
- 60 mins



Appendix H – Bus Network Plans



DRAFT

Legend
 ★ Homebase Site
Bus Catchment Route Plan

- Bus Services**
- H28
 - 267
 - H91
 - N9
 - 237
 - E8
 - 235

Title
 Bus Catchment Route Plan

Project
 Homebase site, Syon Lane

Client
 St Edward Homes Ltd

Date 08/10/2019	Scale 1:50000
---------------------------	-------------------------

Figure
 Insert 6.3

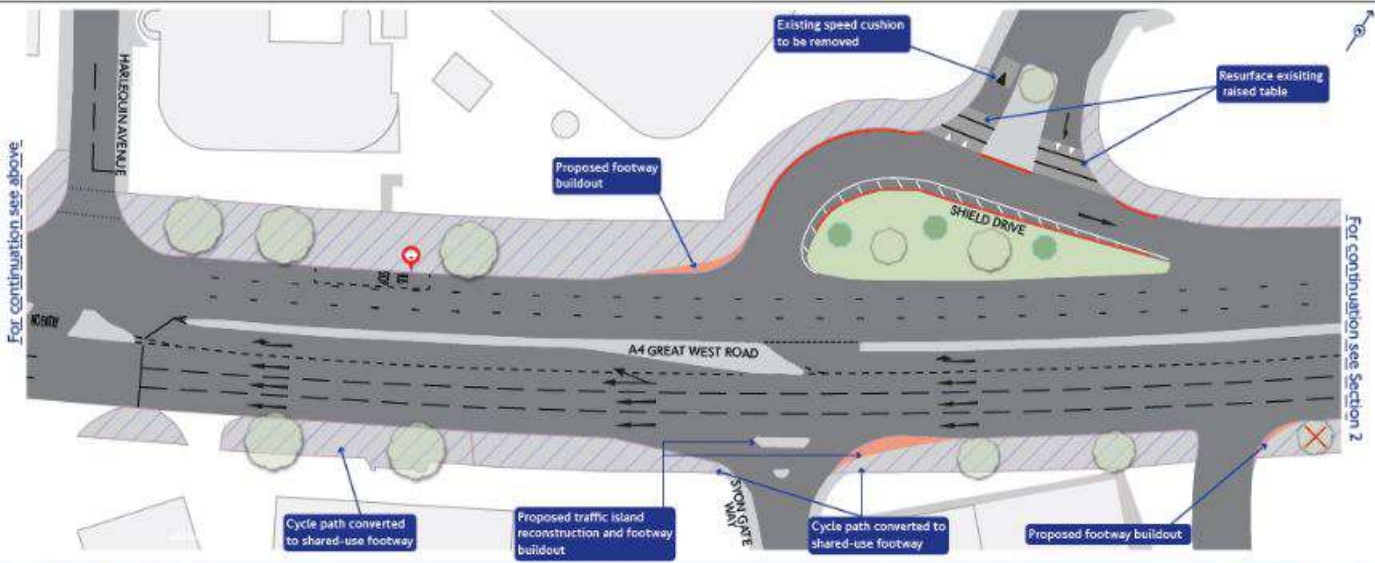
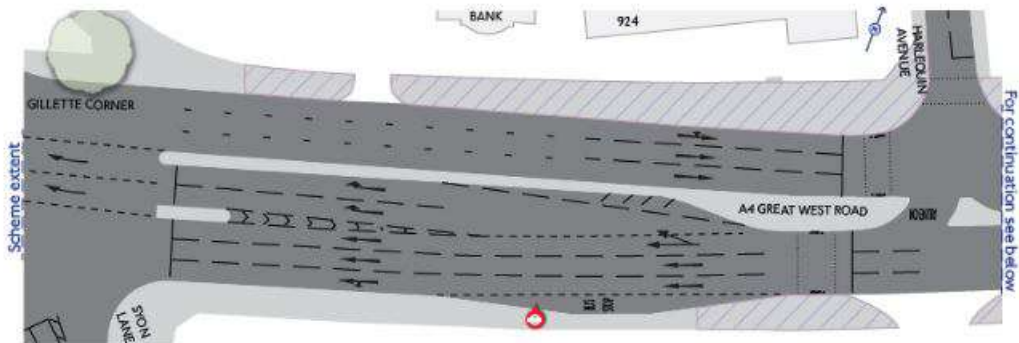
Checked by CheckedBy	Number 1
--------------------------------	--------------------



0 0.75 1.5 3 Kilometres

Appendix I – Proposed Pedestrian and Cycle Infrastructure Plan

- Key:**
-  Existing bus stop
 -  Existing tree to be removed
 -  Existing tree
 -  New trees
 -  Footway
 -  Landscaping
 -  Buildings
 -  Carriageway
 -  Existing road markings
 -  New road markings - White
 -  New road markings - Red
 -  Shared-use footway
 -  New footway buildout or traffic island



**A4 Great West Road
from Syon Lane to Boston Manor - Section 1**